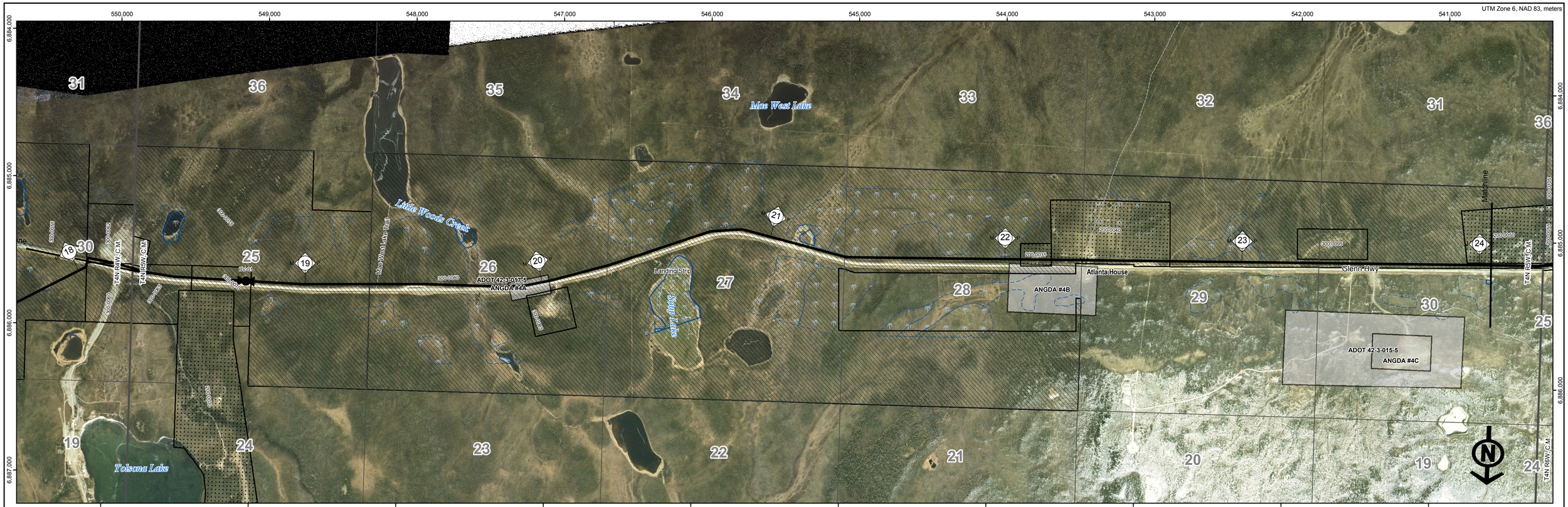

Tract No	From MP	To MP	Ownership	Acres in ROW	Legal Description	Patent No	Entry Date
300-0055	17.17	18.07	State of Alaska	31.5	T4N R4W Copper River Meridian, Sec. 30	TA0019820629	5/09/1968
300-0060	18.02	18.27	State of Alaska	3.9	T4N R4W Copper River Meridian, Sec. 30 Government Lot 3	TA0019820629; TA0019930511	5/09/1968
300-0062	18.05	18.26	State of Alaska	3.8	T4N R4W Copper River Meridian, Sec. 30 GOV'T LOT 4	TA0019820629	12/16/1968
300-0065	18.26	18.52	State of Alaska DNR	8.8	T4N R5W Copper River Meridian, Sec. 25 Government Lot 5: SENE	50-87-0134	12/16/1968
300-0070	18.52	18.77	State of Alaska DNR	9.1	T4N R5W Copper River Meridian, Sec. 30 Government Lot 4; SWNE	50-87-0134	12/16/1968
300-0075	18.77	19.27	State of Alaska DNR	18.2	T4N R5W Copper River Meridian, Sec. 30 Sec 26	50-87-0134	12/16/1968
300-0080	19.27	24.27	State of Alaska	143.5	T4N R5W Copper River Meridian, Sec. 26-30 27, 28, 29 & 30	AA-4802; TA0019820428	12/16/1968
200-0035	22.07	22.2	Kincaid, Gary & Norma	4.5	T4N R5W Copper River Meridian, Sec. 28, 29 USS 3925	50-64-0086	6/09/1954
200-0040	22.2	22.69	Johnson Buford	8.1	T4N R5W Copper River Meridian, Sec. 28, 29 USS 5640	50-75-0154	8/03/1965
300-0090	22.32	22.7	State DOT&PF	4.6	T4N R5W Copper River Meridian, Sec. 29 Existing PLO ROW	TA0019820428	12/16/1968
300-0095	23.23	23.53	State DOT&PF	1.8	T4N R5W Copper River Meridian, Sec. 30 Tract B, ASLS 920142	TA0019820428	12/16/1968
200-0050	23.95	24.27	McLeod Myrtle Trust	3.4	T4N R5W Copper River Meridian, Sec. 30 USS 3121	1142506	3/14/1950

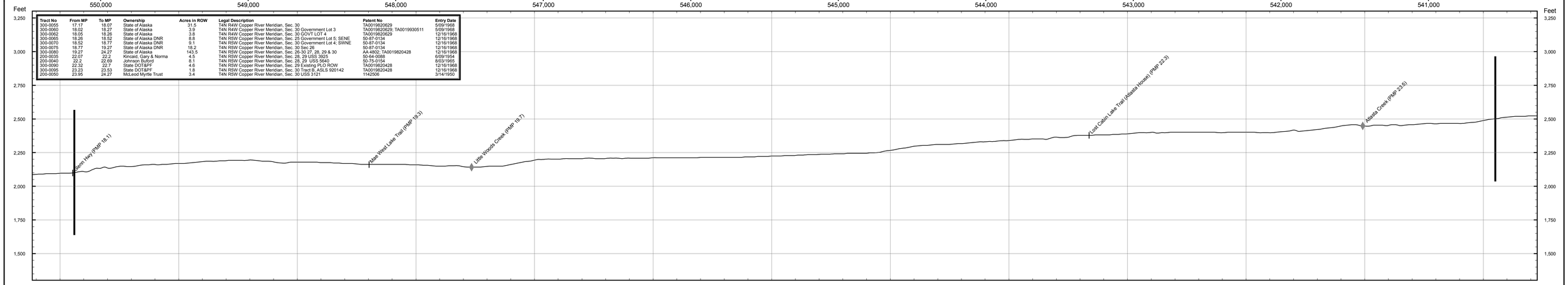

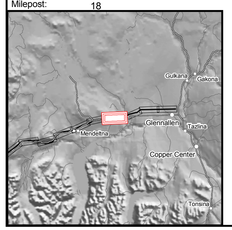

Mileposts
Pipeline Route
Block Valves
Road
Secondary Road
Trail
Landing Strip
Existing Pipeline
Railroad
Material Site
Concern Wetland
Wetland
Private (200)
Native Corporation (2NC)
State (300)
State: MHT (3MH)
State: UA (3UA)
Borough (400)

REV	DATE	REVISIONS	BY	CHECKED BY	PROJ. MANAGER	CUST. APPROVAL
3	6/13/06	Revised the 3/31/05 Route	IWM	VLR	VLR	ODO
2	6/08/05	Revised Township/Range Annotation	BJB	VLR	VLR	ODO
1	4/28/05	Replaced USGS quads with Aerial Photography	BJB	VLR	VLR	ODO
0	3/31/05	Issued for Conditional ROW Lease Application	IWM	VLR	VLR	ODO

ALASKA NATURAL GAS DEVELOPMENT AUTHORITY

Baker
Michael Baker Jr., Inc.
A Unit of Michael Baker Corporation
1400 West Benson Blvd., Suite 200
Anchorage, Alaska 99503
Phone: (907) 273-1600
Fax: (907) 273-1699

NATURAL GAS PIPELINE

LAND USE AND OWNERSHIP

M.P. 18.06 to M.P. 24.05

GLENNALLEN TO PALMER SPUR LINE

0 500 1,000 2,000 3,000 4,000 Feet

DRAWING NO.: 105043-004

REV.: 3