UTM Zone 6, NAD 83, meters

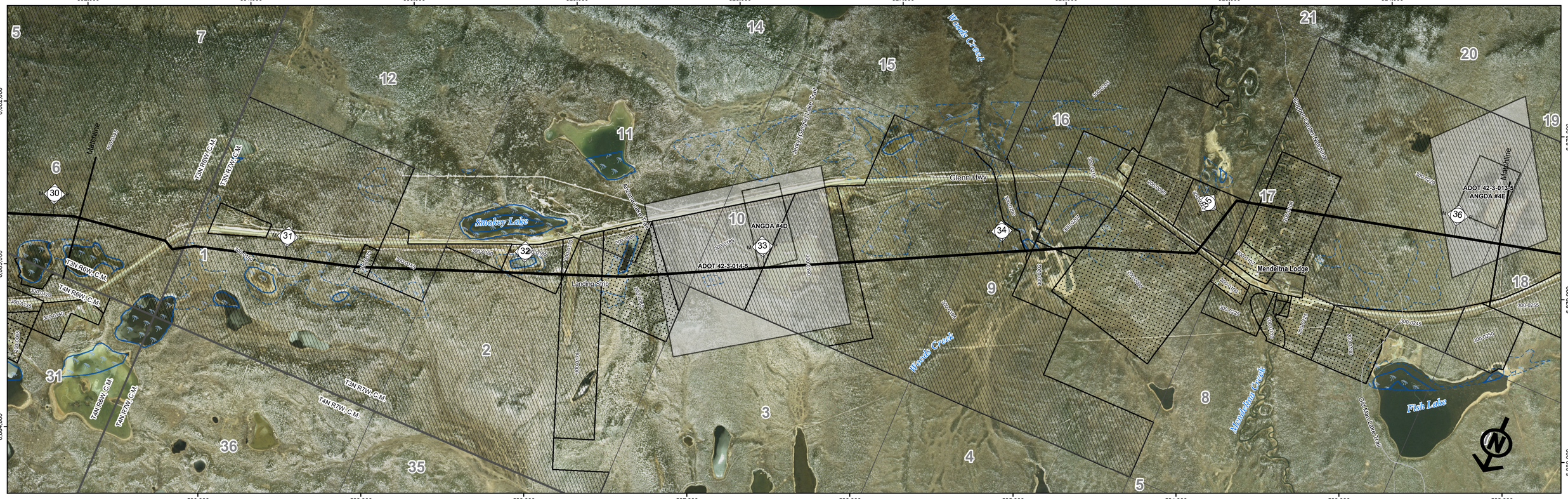

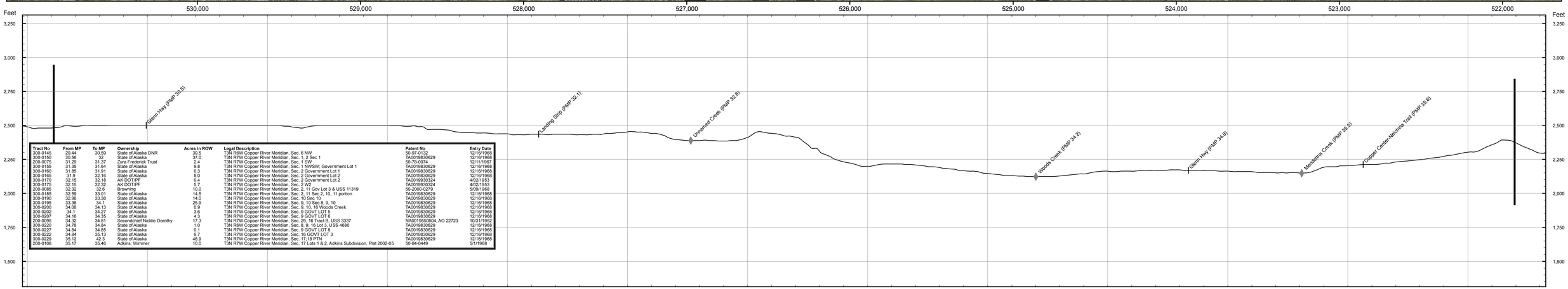

Tract No	From MP	To MP	Ownership	Acres in ROW	Legal Description	Patent No	Entry Date
300-0145	29.44	30.59	State of Alaska DNR	39.5	T3N R6W Copper River Meridian, Sec. 6 NW	50-97-0132	12/16/1968
300-0150	30.56	32	State of Alaska	37.0	T3N R7W Copper River Meridian, Sec. 1, 2 Sec 1	TA0019830629	12/16/1968
200-0075	31.29	31.37	Zura Frederick Trust	2.4	T3N R7W Copper River Meridian, Sec. 1 SW	50-78-0074	12/11/1967
300-0155	31.35	31.64	State of Alaska	9.8	T3N R7W Copper River Meridian, Sec. 1 NWSW; Government Lot 1	TA0019830629	12/16/1968
300-0160	31.85	31.91	State of Alaska	0.3	T3N R7W Copper River Meridian, Sec. 2 Government Lot 1	TA0019830629	12/16/1968
300-0165	31.9	32.16	State of Alaska	8.0	T3N R7W Copper River Meridian, Sec. 2 Government Lot 2	TA0019830629	12/16/1968
300-0170	32.15	32.18	AK DOT/PF	0.4	T3N R7W Copper River Meridian, Sec. 2 Government Lot 2	TA0019930324	4/02/1953
300-0175	32.15	32.32	AK DOT/PF	5.7	T3N R7W Copper River Meridian, Sec. 2 W2	TA0019930324	4/02/1953
200-0085	32.32	32.6	Browning	10.0	T3N R7W Copper River Meridian, Sec. 2, 11 Gov Lot 3 & USS 11319	50-2000-0279	5/09/1968
300-0185	32.59	33.01	State of Alaska	14.5	T3N R7W Copper River Meridian, Sec. 2, 11 Sec 2, 10, 11 portion	TA0019830629	12/16/1968
300-0190	32.98	33.38	State of Alaska	14.0	T3N R7W Copper River Meridian, Sec. 10 Sec 10	TA0019830629	12/16/1968
300-0195	33.38	34.1	State of Alaska	25.9	T3N R7W Copper River Meridian, Sec. 9, 10 Sec 8, 9, 10	TA0019830629	12/16/1968
300-0200	34.08	34.13	State of Alaska	0.9	T3N R7W Copper River Meridian, Sec. 9, 10, 16 Woods Creek	TA0019830629	12/16/1968
300-0202	34.1	34.27	State of Alaska	3.6	T3N R7W Copper River Meridian, Sec. 9 GOVT LOT 5	TA0019830629	12/16/1968
300-0207	34.16	34.35	State of Alaska	4.5	T3N R7W Copper River Meridian, Sec. 9 GOVT LOT 6	TA0019830629	12/16/1968
200-0095	34.32	34.81	Secondchief Nickie Dorothy	17.3	T3N R7W Copper River Meridian, Sec. 29, 16 Tract B, USS 3337	NA0019550604, AO 22723	10/31/1952
300-0220	34.78	34.84	State of Alaska	1.0	T3N R6W Copper River Meridian, Sec. 8, 9, 16 Lot 3, USS 4680	TA0019830629	12/16/1968
300-0227	34.84	34.85	State of Alaska	0.1	T3N R7W Copper River Meridian, Sec. 9 GOVT LOT 8	TA0019830629	12/16/1968
300-0222	34.84	35.13	State of Alaska	9.7	T3N R7W Copper River Meridian, Sec. 16 GOVT LOT 3	TA0019830629	12/16/1968
300-0229	35.12	42.3	State of Alaska	46.9	T3N R7W Copper River Meridian, Sec. 17;18 PTN	TA0019830629	12/16/1968
200-0108	35.17	35.46	Adkins; Wimmer	10.0	T3N R7W Copper River Meridian, Sec. 17 Lots 1 & 2, Adkins Subdivision, Plat 2002-05	50-84-0449	5/1/1968



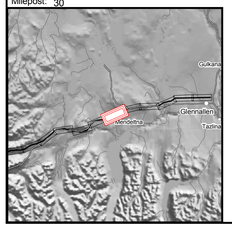

Mileposts
Pipeline Route
Block Valves
Road
Secondary Road
Trail
Landing Strip
Existing Pipeline
Railroad
Material Site
Concern Wetland
Wetland
Private (200)
Native Corporation (2NC)
State (300)
State: MHT (3MH)
State: UA (3UA)
Borough (400)

REV	DATE	REVISIONS	BY	CHECKED BY	PROJ. MANAGER	CUST. APPROVAL
3	6/13/06	Revised the 3/31/05 Route	IWM	VLR	VLR	ODO
2	6/08/05	Revised Township/Range Annotation	BJB	VLR	VLR	ODO
1	4/28/05	Replaced USGS quads with Aerial Photography	BJB	VLR	VLR	ODO
0	3/31/05	Issued for Conditional ROW Lease Application	IWM	VLR	VLR	ODO

ALASKA NATURAL GAS DEVELOPMENT AUTHORITY

Baker
Michael Baker Jr., Inc.
A Unit of Michael Baker Corporation
1400 West Benson Blvd., Suite 200
Anchorage, Alaska 99503
Phone: (907) 273-1600
Fax: (907) 273-1699

NATURAL GAS PIPELINE

LAND USE AND OWNERSHIP

M.P. 30.11 to M.P. 36.19

GLENNALLEN TO PALMER SPUR LINE

0 500 1,000 2,000 3,000 4,000 Feet

DRAWING NO.: 105043-006

REV.: 3