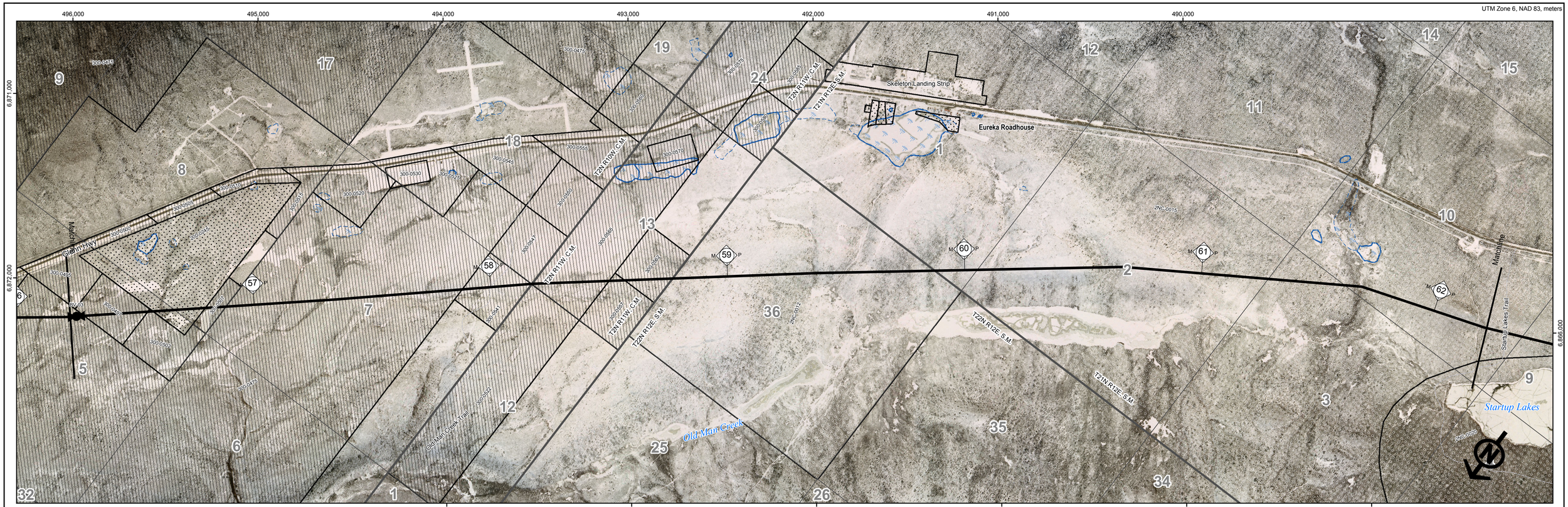

Tract No	From MP	To MP	Ownership	Acres in ROW	Legal Description	Patent No	Entry Date
300-0475	54.24	57.9	State of Alaska DNR	100.2	T2N R10W Copper River Meridian, Sec. 3,4,5	50-89-0654	1/21/1972
300-0497	56.25	56.56	State of Alaska	9.5	T2N R11W Copper River Meridian, Sec. 5 GOVT LOT 3	50-89-0654	1/21/1972
300-0502	56.53	56.61	State of Alaska	1.1	T2N R10W Copper River Meridian, Sec. 5 GOVT LOT 2	50-89-0654	1/21/1972
200-0245	56.54	56.82	Dimmick	8.0	T2N R10W Copper River Meridian, Sec. 5,8 USS 5721	50-82-0061	3/10/1971
300-0507	56.77	56.91	State of Alaska	3.1	T2N R10W Copper River Meridian, Sec. 8 GOVT LOT 3	50-89-0654	1/21/1972
300-0541	57.85	58.18	State of Alaska	10.3	T2N R10W Copper River Meridian, Sec. 7 GOVT LOT 4	50-89-0654	1/21/1972
300-0547	58.14	58.2	State of Alaska	0.5	T2N R10W Copper River Meridian, Sec. 18 GOVT LOT 3	50-89-0654	1/21/1972
300-0522	58.15	58.21	State of Alaska	0.5	T2N R11W Copper River Meridian, Sec. 12 E1/2E1/2	50-89-0654	1/21/1972
300-0565	58.19	58.52	State of Alaska	11.2	T2N R11W Copper River Meridian, Sec. 13 E1	TA001983092O	1/21/1972
300-0557	58.48	58.6	State of Alaska	2.5	T2N R11W Copper River Meridian, Sec. 13 GOVT LOT 4	TA001983092O	12/16/1968
300-0562	58.53	58.79	State of Alaska	7.3	T2N R11W Copper River Meridian, Sec. 13 GOVT LOT 2	TA001983092O	12/18/1968
2NC-0012	58.75	59.91	AHTNA Inc.	40.2	T22N R12E Seward Meridian, Sec. 36 Sec. 36 (all)	AA8104-3	12/12/1975
2NC-0015	59.84	63.06	AHTNA Inc.	105.7	T21N R12E Seward Meridian, Sec. 1, 2, 7-11, 17, 18 USS 3944	AA 8104-3	12/12/1975

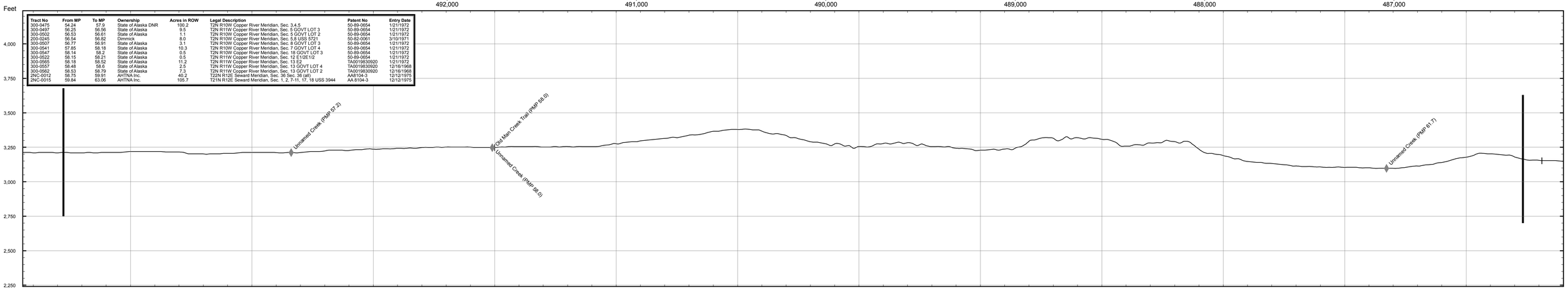

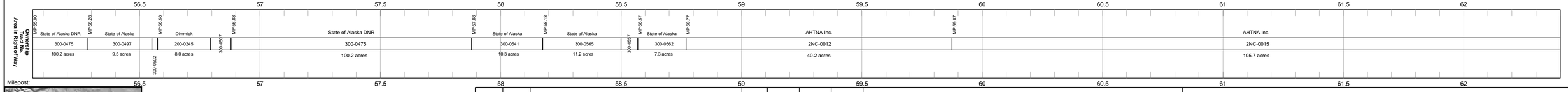

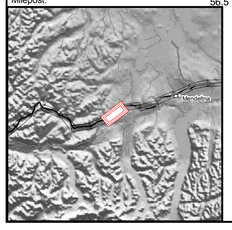

M P Mileposts
Pipeline Route
Block Valves
Road
Secondary Road
Trail
Landing Strip
Existing Pipeline
Railroad
Material Site
Concern Wetland
Wetland
Private (200)
Native Corporation (2NC)
State (300)
State: MHT (3MH)
State: UA (3UA)
Borough (400)

REV	DATE	REVISIONS	BY	CHECKED BY	PROJ. MANAGER	CUST. APPROVAL
3	6/13/06	Revised the 3/31/05 Route	IWM	VLR	VLR	ODO
2	6/08/05	Revised Township/Range Annotation	BJB	VLR	VLR	ODO
1	4/28/05	Replaced USGS quads with Aerial Photography	BJB	VLR	VLR	ODO
0	3/31/05	Issued for Conditional ROW Lease Application	IWM	VLR	VLR	ODO

ALASKA NATURAL GAS DEVELOPMENT AUTHORITY

Baker
Michael Baker Jr., Inc.
A Unit of Michael Baker Corporation
1400 West Benson Blvd., Suite 200
Anchorage, Alaska 99503
Phone: (907) 273-1600
Fax: (907) 273-1699

NATURAL GAS PIPELINE

LAND USE AND OWNERSHIP

M.P. 56.22 to M.P. 62.23

GLENNALLEN TO PALMER SPUR LINE

0 500 1,000 2,000 3,000 4,000 Feet

DRAWING NO.: 105043-010

REV.: 3