UTM Zone 6, NAD 83, meters

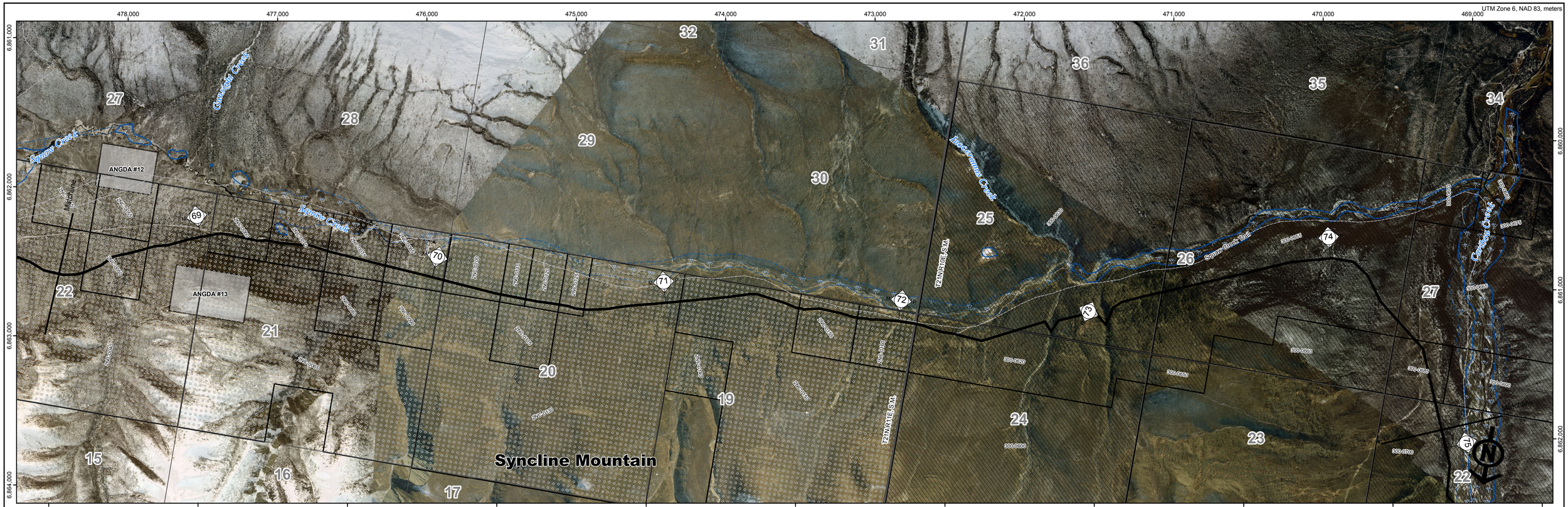

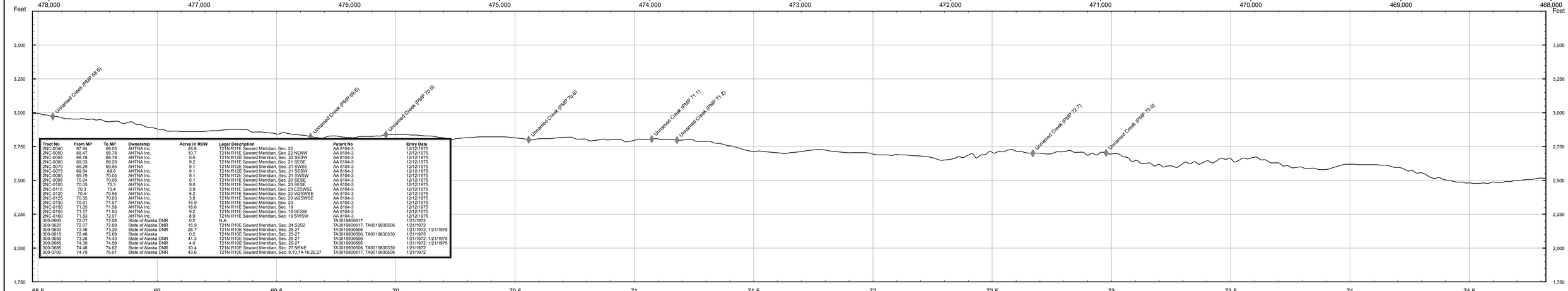

Tract No	From MP	To MP	Ownership	Acres in ROW	Legal Description	Patent No	Entry Date
2NC-0040	67.94	69.05	AHTNA Inc.	28.8	T21N R11E Seward Meridian, Sec. 22	AA 8104-3	12/12/1975
2NC-0050	68.47	68.78	AHTNA Inc.	10.7	T21N R11E Seward Meridian, Sec. 22 NENW	AA 8104-3	12/12/1975
2NC-0055	68.78	68.78	AHTNA Inc.	0.0	T21N R12E Seward Meridian, Sec. 22 SESW	AA 8104-3	12/12/1975
2NC-0060	69.03	69.29	AHTNA Inc.	9.2	T21N R11E Seward Meridian, Sec. 21 SESE	AA 8104-3	12/12/1975
2NC-0070	69.29	69.55	AHTNA	9.1	T21N R12E Seward Meridian, Sec. 21 SWSE	AA 8104-3	12/12/1975
2NC-0075	69.54	69.8	AHTNA Inc.	9.1	T21N R12E Seward Meridian, Sec. 21 SESW	AA 8104-3	12/12/1975
2NC-0085	69.79	70.05	AHTNA Inc.	9.1	T21N R12E Seward Meridian, Sec. 21 SWSW	AA 8104-3	12/12/1975
2NC-0095	70.04	70.05	AHTNA Inc.	0.1	T21N R11E Seward Meridian, Sec. 20 SESE	AA 8104-3	12/12/1975
2NC-0100	70.05	70.3	AHTNA Inc.	9.0	T21N R11E Seward Meridian, Sec. 20 SESE	AA 8104-3	12/12/1975
2NC-0110	70.3	70.4	AHTNA Inc.	3.9	T21N R11E Seward Meridian, Sec. 20 E2SWSE	AA 8104-3	12/12/1975
2NC-0120	70.4	70.55	AHTNA Inc.	5.2	T21N R11E Seward Meridian, Sec. 20 W2SWSE	AA 8104-3	12/12/1975
2NC-0125	70.55	70.65	AHTNA Inc.	3.8	T21N R11E Seward Meridian, Sec. 20 W2SWSE	AA 8104-3	12/12/1975
2NC-0130	70.61	71.07	AHTNA Inc.	14.9	T21N R11E Seward Meridian, Sec. 20	AA 8104-3	12/12/1975
2NC-0150	71.05	71.58	AHTNA Inc.	19.6	T21N R11E Seward Meridian, Sec. 19	AA 8104-3	12/12/1975
2NC-0155	71.57	71.83	AHTNA Inc.	9.2	T21N R11E Seward Meridian, Sec. 19 SESW	AA 8104-3	12/12/1975
2NC-0160	71.83	72.07	AHTNA Inc.	8.9	T21N R11E Seward Meridian, Sec. 19 SWSW	AA 8104-3	12/12/1975
300-0600	72.07	72.08	State of Alaska DNR	0.2	N.A.	TA0019800617	1/21/1972
300-0620	72.07	72.69	State of Alaska DNR	15.9	T21N R10E Seward Meridian, Sec. 24 S2S2	TA0019800617, TA0019930506	1/21/1972
300-0630	72.46	73.29	State of Alaska DNR	26.7	T21N R10E Seward Meridian, Sec. 25-27	TA0019930506	1/21/1972; 1/21/1975
300-0815	72.46	72.69	State of Alaska	0.2	T21N R10E Seward Meridian, Sec. 25-27	TA0019930506, TA0019830330	1/21/1975
300-0655	73.26	74.43	State of Alaska DNR	41.3	T21N R10E Seward Meridian, Sec. 25-27	TA0019930506	1/21/1972; 1/21/1975
300-0665	74.39	74.56	State of Alaska DNR	4.0	T21N R10E Seward Meridian, Sec. 25-27	TA0019930506	1/21/1972; 1/21/1975
300-0685	74.48	74.82	State of Alaska DNR	10.4	T21N R10E Seward Meridian, Sec. 27 NENE	TA0019930506, TA0019830330	1/21/1972
300-0700	74.79	76.01	State of Alaska DNR	43.6	T21N R10E Seward Meridian, Sec. 9,10,14-16,22,27	TA0019800617, TA0019930506	1/21/1972

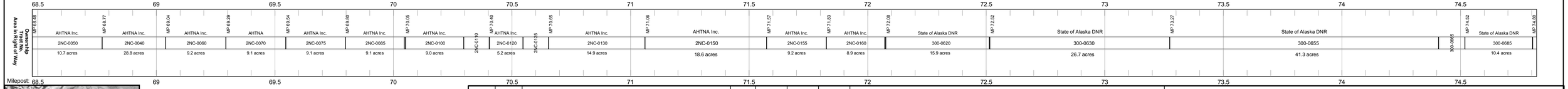

Mileposts
Pipeline Route
Block Valves
Road
Secondary Road
Trail
Landing Strip
Existing Pipeline
Railroad
Material Site
Concern Wetland
Wetland
Private (200)
Native Corporation (2NC)
State (300)
State: MHT (3MH)
State: UA (3UA)
Borough (400)

REV	DATE	REVISIONS	BY	CHECKED BY	PROJ. MANAGER	CUST. APPROVAL
3	6/13/06	Revised the 3/31/05 Route	IWM	VLR	VLR	ODO
2	6/08/05	Revised Township/Range Annotation	BJB	VLR	VLR	ODO
1	4/28/05	Replaced USGS quads with Aerial Photography	BJB	VLR	VLR	ODO
0	3/31/05	Issued for Conditional ROW Lease Application	IWM	VLR	VLR	ODO

ALASKA NATURAL GAS DEVELOPMENT AUTHORITY

Baker
Michael Baker Jr., Inc.
A Unit of Michael Baker Corporation
1400 West Benson Blvd., Suite 200
Anchorage, Alaska 99503
Phone: (907) 273-1600
Fax: (907) 273-1699

NATURAL GAS PIPELINE

LAND USE AND OWNERSHIP

M.P. 68.37 to M.P. 74.92

GLENNALLEN TO PALMER SPUR LINE

0 500 1,000 2,000 3,000 4,000 Feet

DRAWING NO.: 105043-012

REV.: 3