UTM Zone 6, NAD 83, meters



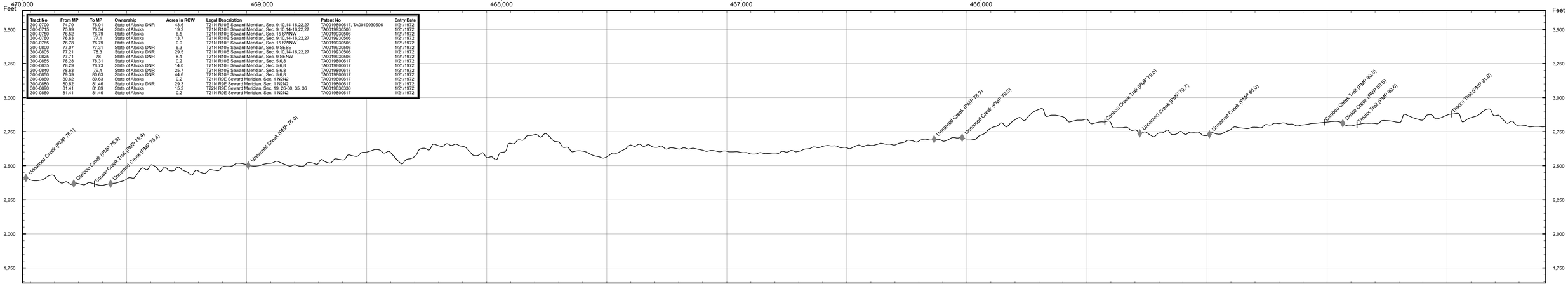

Tract No	From MP	To MP	Ownership	Acres in ROW	Legal Description	Patent No	Entry Date
300-0700	74.79	76.01	State of Alaska DNR	43.6	T21N R10E Seward Meridian, Sec. 9,10,14-16,22,27	TA0019800617, TA0019930506	1/21/1972
300-0715	75.99	76.54	State of Alaska	19.2	T21N R10E Seward Meridian, Sec. 9,10,14-16,22,27	TA0019930506	1/21/1972
300-0750	76.52	76.79	State of Alaska	6.5	T21N R10E Seward Meridian, Sec. 15 SW/NW	TA0019930506	1/21/1972
300-0760	76.63	77.1	State of Alaska	13.7	T21N R10E Seward Meridian, Sec. 9,10,14-16,22,27	TA0019930506	1/21/1972
300-0765	76.78	76.79	State of Alaska	0.0	T21N R10E Seward Meridian, Sec. 15 SW/NW	TA0019930506	1/21/1972
300-0800	77.07	77.31	State of Alaska DNR	6.3	T21N R10E Seward Meridian, Sec. 9 SESE	TA0019930506	1/21/1972
300-0805	77.21	78.3	State of Alaska DNR	29.5	T21N R10E Seward Meridian, Sec. 9,10,14-16,22,27	TA0019930506	1/21/1972
300-0825	77.71	78	State of Alaska DNR	8.1	T21N R10E Seward Meridian, Sec. 9 SENW	TA0019930506	1/21/1972
300-0835	78.28	78.31	State of Alaska	0.3	T21N R10E Seward Meridian, Sec. 5,6,8	TA0019800617	1/21/1972
300-0840	78.29	78.73	State of Alaska DNR	14.0	T21N R10E Seward Meridian, Sec. 5,6,8	TA0019800617	1/21/1972
300-0850	78.63	79.4	State of Alaska DNR	25.7	T21N R10E Seward Meridian, Sec. 5,6,8	TA0019800617	1/21/1972
300-0860	79.39	80.63	State of Alaska DNR	44.6	T21N R10E Seward Meridian, Sec. 5,6,8	TA0019800617	1/21/1972
300-0880	80.62	80.63	State of Alaska	0.2	T21N R9E Seward Meridian, Sec. 1 N2N2	TA0019800617	1/21/1972
300-0880	80.62	81.46	State of Alaska DNR	29.3	T21N R9E Seward Meridian, Sec. 1 N2N2	TA0019800617	1/21/1972
300-0890	81.41	81.89	State of Alaska	15.2	T22N R9E Seward Meridian, Sec. 19, 26-30, 35, 36	TA0019830330	1/21/1972
300-0860	81.41	81.46	State of Alaska	0.2	T21N R9E Seward Meridian, Sec. 1 N2N2	TA0019800617	1/21/1972

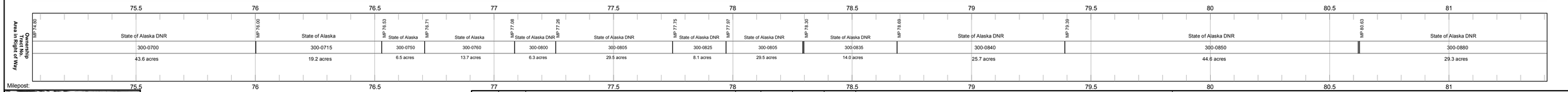

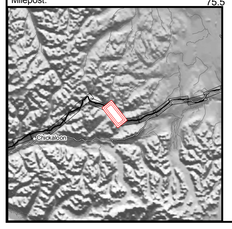

Mileposts
Pipeline Route
Block Valves
Road
Secondary Road
Trail
Landing Strip
Existing Pipeline
Railroad
Material Site
Concern Wetland
Wetland
Private (200)
Native Corporation (2NC)
State (300)
State: MHT (3MH)
State: UA (3UA)
Borough (400)

REV	DATE	REVISIONS	BY	CHECKED BY	PROJ. MANAGER	CUST. APPROVAL
3	6/13/06	Revised the 3/31/05 Route	IWM	VLR	VLR	ODO
2	6/08/05	Revised Township/Range Annotation	BJB	VLR	VLR	ODO
1	4/28/05	Replaced USGS quads with Aerial Photography	BJB	VLR	VLR	ODO
0	3/31/05	Issued for Conditional ROW Lease Application	IWM	VLR	VLR	ODO

ALASKA NATURAL GAS DEVELOPMENT AUTHORITY

Baker
Michael Baker Jr., Inc.
A Unit of Michael Baker Corporation
1400 West Benson Blvd., Suite 200
Anchorage, Alaska 99503
Phone: (907) 273-1600
Fax: (907) 273-1699

NATURAL GAS PIPELINE

LAND USE AND OWNERSHIP

M.P. 74.92 to M.P. 81.55

GLENNALLEN TO PALMER SPUR LINE

0 500 1,000 2,000 3,000 4,000 Feet

DRAWING NO.: 105043-013

REV.: 3