UTM Zone 6, NAD 83, meters

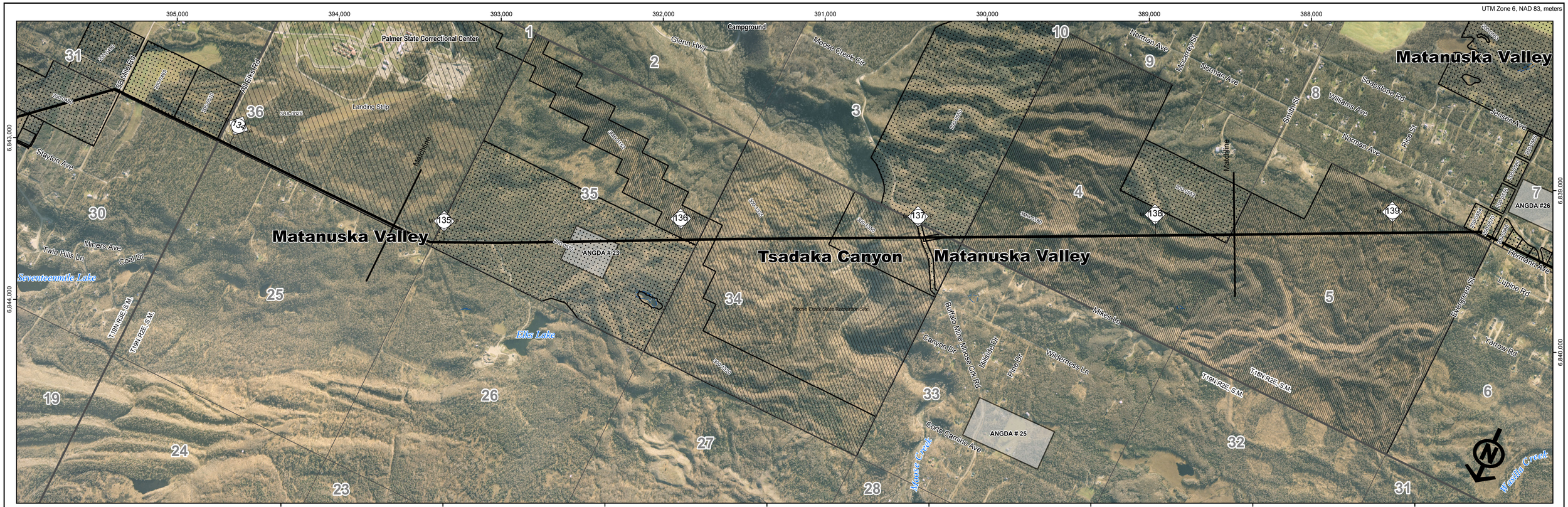


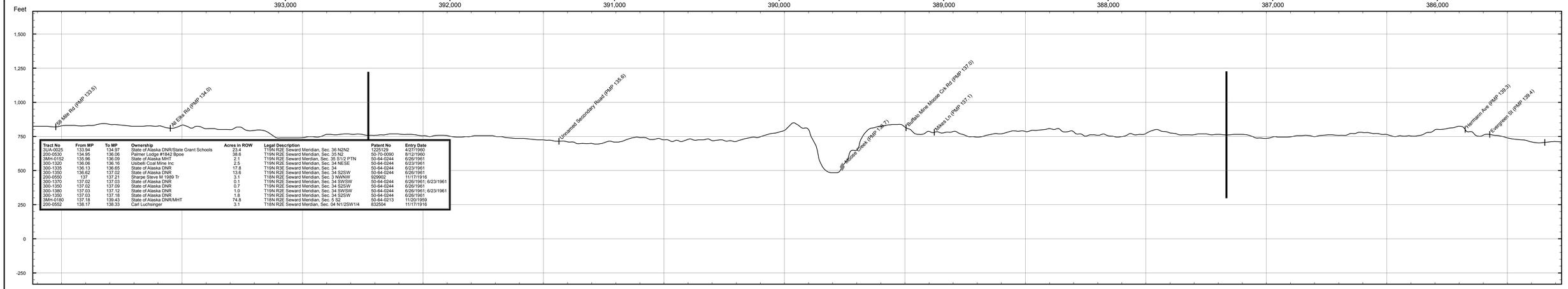


| Tract No | From MP | To MP | Ownership | Acres in ROW | Legal Description | Patent No | Entry Date |
|---|---|---|---|---|---|---|---|
| 3UA-0025 | 133.94 | 134.97 | State of Alaska DNR/State Grant Schools | 23.4 | T19N R2E Seward Meridian, Sec. 36 N2N2 | 1225129 | 4/27/1960 |
| 200-0530 | 134.95 | 136.06 | Palmer Lodge #1842 Bpoe | 38.6 | T19N R2E Seward Meridian, Sec. 35 N2 | 50-70-0090 | 8/12/1960 |
| 3MH-0152 | 135.96 | 136.09 | State of Alaska MHT | 2.1 | T19N R2E Seward Meridian, Sec. 35 S1/2 PTN | 50-64-0244 | 6/26/1961 |
| 300-1320 | 136.06 | 136.16 | Usibelli Coal Mine Inc | 2.5 | T19N R2E Seward Meridian, Sec. 34 NESE | 50-64-0244 | 6/23/1961 |
| 300-1335 | 136.13 | 136.65 | State of Alaska DNR | 17.8 | T19N R2E Seward Meridian, Sec. 34 | 50-64-0244 | 6/23/1961 |
| 300-1350 | 136.62 | 137.02 | State of Alaska DNR | 13.6 | T19N R2E Seward Meridian, Sec. 34 S2SW | 50-64-0244 | 6/26/1961 |
| 200-0550 | 137 | 137.21 | Sharpe Steve M 1989 Tr | 3.1 | T19N R2E Seward Meridian, Sec. 3 NWNW | 929502 | 11/17/1916 |
| 300-1370 | 137.02 | 137.03 | State of Alaska DNR | 0.1 | T19N R2E Seward Meridian, Sec. 34 SWSW | 50-64-0244 | 6/26/1961; 6/23/1961 |
| 300-1350 | 137.02 | 137.09 | State of Alaska DNR | 0.7 | T19N R2E Seward Meridian, Sec. 34 S2SW | 50-64-0244 | 6/26/1961 |
| 300-1380 | 137.03 | 137.12 | State of Alaska DNR | 1.0 | T19N R2E Seward Meridian, Sec. 34 SWSW | 50-64-0244 | 6/26/1961; 6/23/1961 |
| 300-1350 | 137.03 | 137.16 | State of Alaska DNR | 1.8 | T19N R2E Seward Meridian, Sec. 34 S2SW | 50-64-0244 | 6/26/1961 |
| 3MH-0180 | 137.18 | 139.43 | State of Alaska DNR/MHT | 74.8 | T18N R2E Seward Meridian, Sec. 5 S2 | 50-64-0213 | 11/20/1959 |
| 200-0552 | 138.17 | 138.33 | Carl Luchsinger | 3.1 | T18N R2E Seward Meridian, Sec. 04 N1/2SW14 | 832504 | 11/17/1916 |




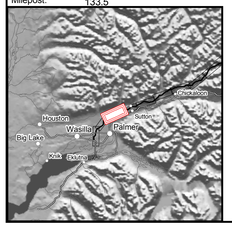


M P Mileposts
Pipeline Route
Block Valves
Road
Secondary Road
Trail
Landing Strip
Existing Pipeline
Railroad
Material Site
Concern Wetland
Wetland
Private (200)
Native Corporation (2NC)
State (300)
State: MHT (3MH)
State: UA (3UA)
Borough (400)

| REV | DATE | REVISIONS | BY | CHECKED BY | PROJ. MANAGER | CUST. APPROVAL |
|---|---|---|---|---|---|---|
| 3 | 6/13/06 | Revised the 3/31/05 Route | IWM | VLR | VLR | ODO |
| 2 | 6/08/05 | Revised Township/Range Annotation | BJB | VLR | VLR | ODO |
| 1 | 4/28/05 | Replaced USGS quads with Aerial Photography | BJB | VLR | VLR | ODO |
| 0 | 3/31/05 | Issued for Conditional ROW Lease Application | IWM | VLR | VLR | ODO |

**ALASKA NATURAL GAS DEVELOPMENT AUTHORITY**


Baker
Michael Baker Jr., Inc.
A Unit of Michael Baker Corporation
1400 West Benson Blvd., Suite 200
Anchorage, Alaska 99503
Phone: (907) 273-1600
Fax: (907) 273-1699


# NATURAL GAS PIPELINE

# LAND USE AND OWNERSHIP

**M.P. 134.77 to M.P. 138.33**

## GLENNALLEN TO PALMER SPUR LINE

0 500 1,000 2,000 3,000 4,000 Feet

DRAWING NO.: 105043-022

REV.: 3