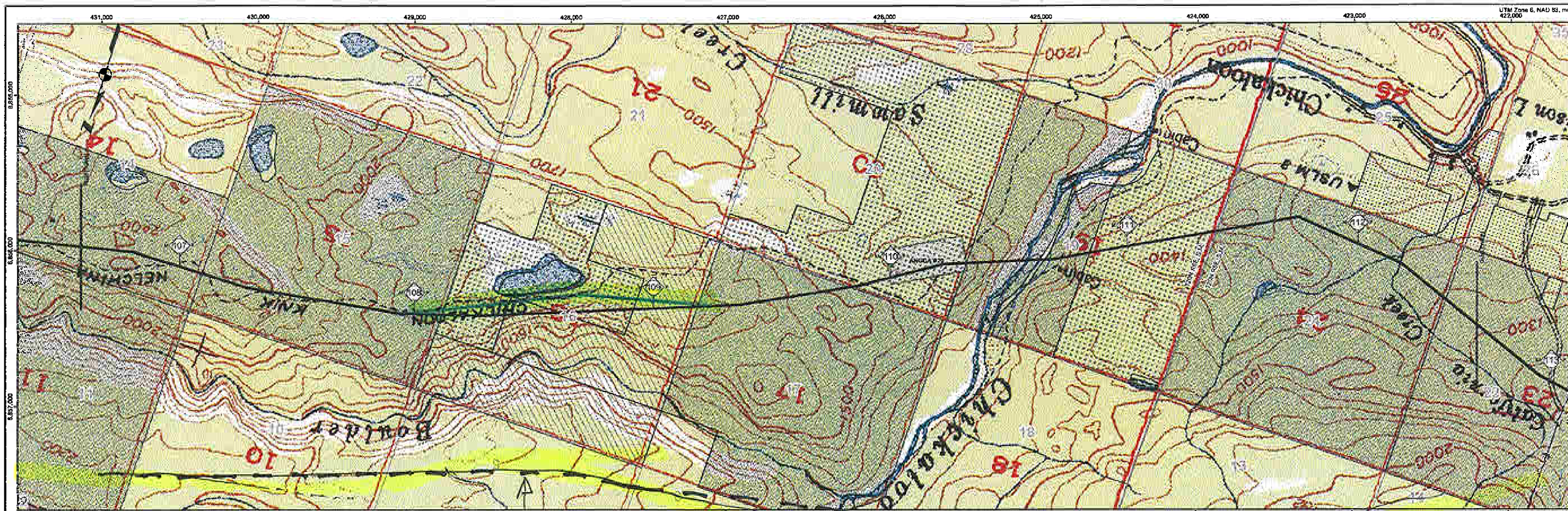

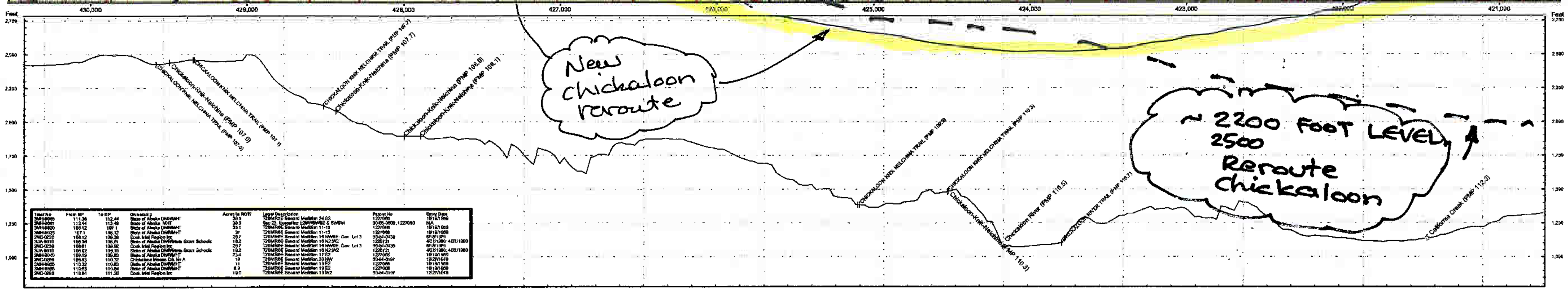

Tract No	From MP	To MP	Ownership	Acres in ROW	Legal Description	Patent No	Entry Date
3MH-0066	111.36	112.44	State of Alaska DNR/MHT	38.5	T20N R5E Seward Meridian 24 S2	1227065	10/19/1959
3MH-0067	112.44	113.49	State of Alaska, MHT	38.5	Sec 25, Excepting E2NW/SWSE & SWSW	50-65-0606; 1227060	N/A
3MH-0020	106.12	107.1	State of Alaska DNR/MHT	35.1	T20N R6E Seward Meridian 11-15	1227065	10/19/1959
3MH-0025	107.1	108.12	State of Alaska DNR/MHT	37	T20N R6E Seward Meridian 11-15	1227066	10/19/1959
2NC-0230	108.12	108.38	Cook Inlet Region Inc	20.7	T20N R6E Seward Meridian 16 NWSE; Gov. Lot 3	50-84-0439	6/18/1979
3UA-0010	108.38	108.61	State of Alaska DNR/State Grant Schools	18.2	T20N R6E Seward Meridian 16 N2 W2	1226721	4/27/1960; 4/27/1960
2NC-0230	108.61	108.92	Cook Inlet Region Inc	20.7	T20N R6E Seward Meridian 16 NWSE, Gov. Lot 3	50-84-0439	6/18/1979
3UA-0010	108.92	109.19	State of Alaska DNR/State Grant Schools	18.2	T20N R6E Seward Meridian 16 N2 W2	1226721	4/27/1960; 4/27/1960
3MH-0040	109.19	109.83	State of Alaska DNR/MHT	23.4	T20N R6E Seward Meridian 17 S2	1227065	10/19/1959
2NC-0280	109.83	110.32	Chickaloon Moose Crk Nv A	18	T20N R6E Seward Meridian 20 NW	50-84-0197	12/27/1978
3MH-0065	110.32	110.83	State of Alaska DNR/MHT	11	T20N R6E Seward Meridian 19 E2	1227066	10/19/1959
3MH-0065	110.83	110.84	State of Alaska DNR/MHT	6.9	T20N R6E Seward Meridian 19 E2	1227068	10/19/1959
2NC-0286	110.84	111.36	Cook Inlet Region Inc	19.5	T20N R6E Seward Meridian 19 W2	50-84-0197	12/27/1978

Ownership / Tract No. / Area in Right of Way

Ownership	Tract No.	Area in Right of Way
State of Alaska DNR/MHT	3MH-0020	38.1 acres
State of Alaska DNR/MHT	3MH-0026	37.6 acres
Cook Inlet Region Inc	2NC-0230	20.7 acres
State of Alaska DNR/State Gran	3UA-0010	18.2 acres
Cook Inlet Region Inc	2NC-0230	20.7 acres
State of Alaska DNR/State Gran	3UA-0010	18.2 acres
State of Alaska DNR/MHT	3MH-0040	23.4 acres
Chickaloon Moose Crk Nv A	2NC-0280	18.0 acres
State of Alaska DNR/MHT	3MH-0065	11.0 acres
State of Alaska DNR/MHT	3MH-0065	6.9 acres
Cook Inlet Region Inc	2NC-0286	19.5 acres
State of Alaska DNR/MHT	3MH-0066	38.5 acres
State of Alaska, MHT	3MH-0067	38.5 acres

Milepost: 106.5 · 107 · 107.5 · 108 · 108.5 · 109 · 109.5 · 110 · 110.5 · 111 · 111.5 · 112 · 112.5

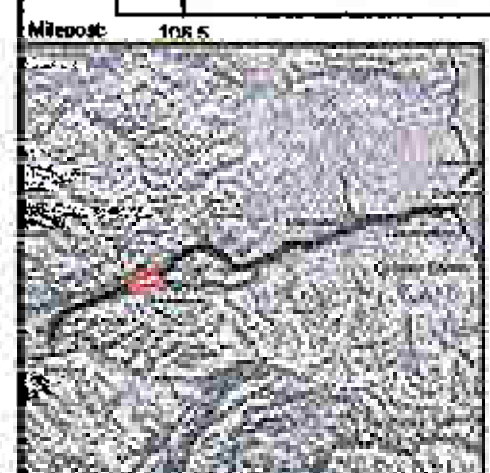

Pipeline Route
Road
Secondary Road
Trail
Landing Strip
Existing Pipeline
Railroad
crossings_block_valves Events
mileposts Events

Material Site
Concern Wetland
Wetland
Private (200)
Native Corporation (2NC)
State (300)
State: MHT (3MH)
State: UA (3UA)
Borough (400)

REV	DATE	REVISIONS	BY	CHECKED BY	PROJ. MANAGER	CUST APPROVAL
1	4/1/05	Revised Alignment				
2	6/08/05	Revised Township/Range Annotation	BJB	VLR	VLR	ODO
1	4/28/05	Replaced USGS quads with Aerial Photography	BJB	VLR	VLR	ODO
0	3/31/05	Issued for Final Application	IWM	VLR	VLR	ODO

ALASKAN NATURAL GAS DEVELOPMENT AUTHORITY

Baker
Michael Baker Jr., Inc.
A Unit of Michael Baker Corporation
4601 Business Park Blvd., Suite 42
Anchorage, Alaska 99503
Phone: (907) 273-1600
Fax: (907) 273-1699

NATURAL GAS PIPELINE

LAND USE AND OWNERSHIP

M.P. 106.57 to M.P. 112.60

GLENNALLEN TO PALMER SPUR LINE

0 500 1,000 2,000 3,000 4,000 Feet

DRAWING NO 105043-018

REV A

avoids sidehill gouging