UTM Zone 6, NAD 83, meters

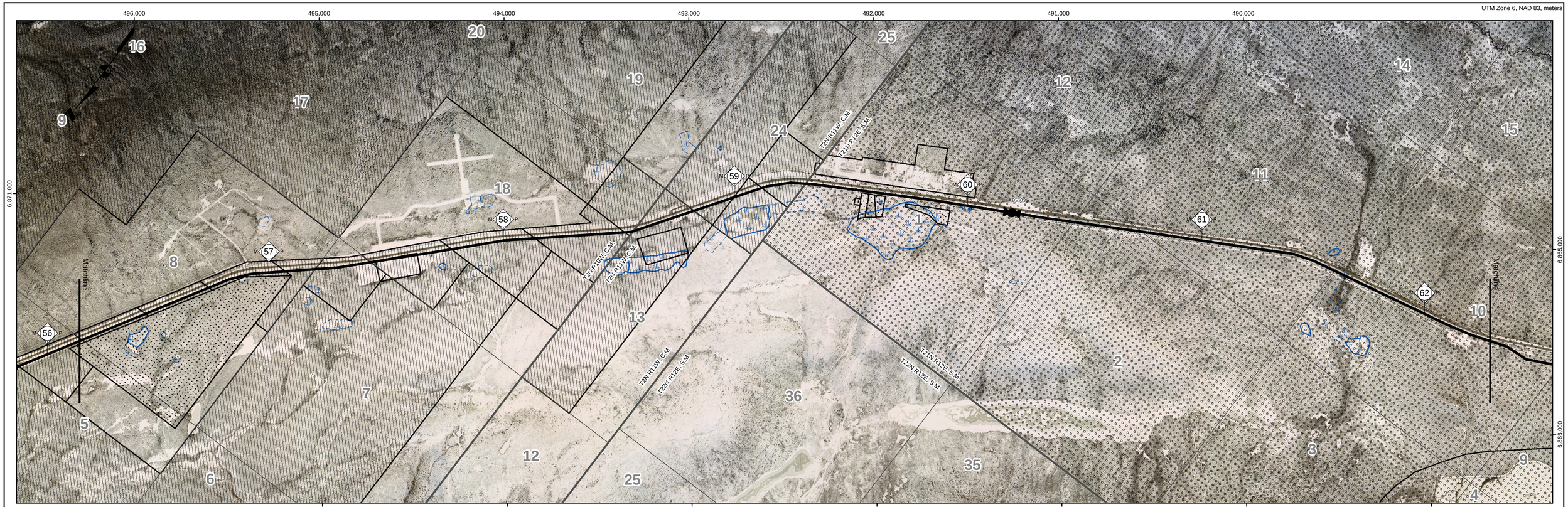

Tract No	From MP	To MP	Ownership	Acres in ROW	Legal Description	Patent No	Entry Date
300-0495	55.87	56.16	State of Alaska DNR	9.8	T2N R10W Copper River Meridian 5 Government Lot 4; SWSE	50-89-0654	1/21/1972
300-0500	56.16	56.45	State of Alaska DNR	7.7	T2N R10W Copper River Meridian 8 Government Lot 2	50-89-0654	1/21/1972
300-0505	56.45	56.74	State of Alaska DNR	7.8	T2N R10W Copper River Meridian 8 Government Lot 5	50-89-0654	1/21/1972
300-0510	56.74	57.07	State of Alaska DNR	8.8	T2N R10W Copper River Meridian 8 Government Lot 8	50-89-0654	1/21/1972
300-0515	57.07	57.2	State of Alaska DNR	4.5	T2N R10W Copper River Meridian 8 Government Lot 9	50-89-0654	1/21/1972
300-0520	57.2	57.43	State of Alaska DNR	8.7	T2N R10W Copper River Meridian 7 Government Lot 5	50-89-0654	1/21/1972
300-0525	57.43	57.45	State of Alaska DNR	8.7	T2N R10W Copper River Meridian 18 Government Lot 2	50-89-0654	1/21/1972
300-0530	57.45	57.63	State of Alaska DNR	3.8	T2N R10W Copper River Meridian 7,18 Gov Lot 1 & 2 Sec. 18	50-89-0654	1/21/1972
300-0525	57.63	57.78	State of Alaska DNR	8.7	T2N R10W Copper River Meridian 18 Government Lot 2	50-89-0654	1/21/1972
300-0545	57.78	58.14	State of Alaska DNR	12.9	T2N R10W Copper River Meridian 18 Government Lot 5	50-89-0654	1/21/1972
300-0555	58.14	58.51	State of Alaska DNR	13.7	T2N R10W Copper River Meridian 18 Government Lot 9	50-89-0654	1/21/1972
300-0560	58.51	58.55	State of Alaska DNR	1.4	T2N R10W Copper River Meridian 18 Government Lot 10	50-89-0654	1/21/1972
300-0565	58.55	58.82	State of Alaska	9.9	T2N R11W Copper River Meridian 13 E2	TA001983092O	1/21/1972
300-0575	58.82	59	State of Alaska	6.3	T2N R11W Copper River Meridian 24 E2	TA001983092O	1/21/1972
300-0580	59	59.12	State of Alaska	4.7	T2N R11W Copper River Meridian 24 Government Lot 1	TA001983092O	1/21/1972
300-0585	59.12	59.31	State of Alaska	6.8	T2N R11W Copper River Meridian 24 Gov. Lot 2;	TA001983092O	1/21/1972
2NC-0015	59.31	63.33	AHTNA Inc.	144.9	T21N R12E Seward Meridian 1, 2, 7-11, 17, 18 USS 3944	AA 8104-3	12/12/1975

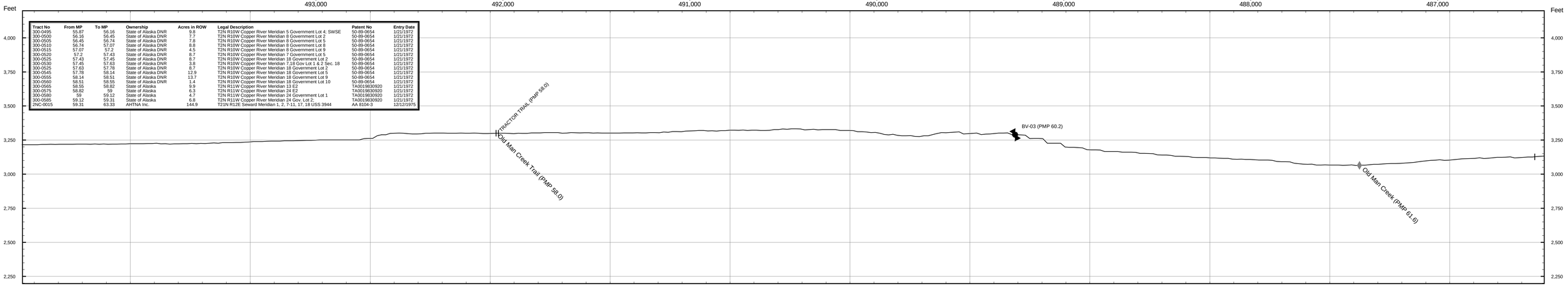

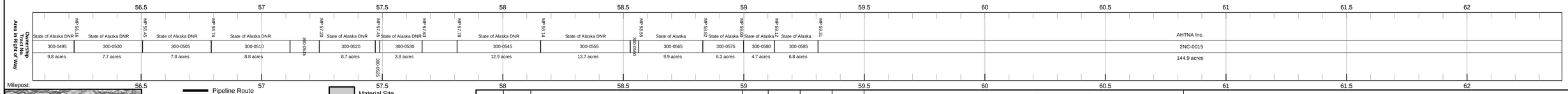

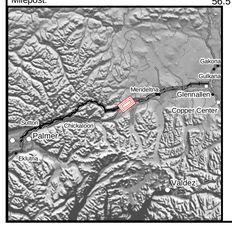

- Pipeline Route
- Road
- Secondary Road
- Trail
- Landing Strip
- Existing Pipeline
- Railroad
- crossings_block_valves Events
- mileposts Events
- Material Site
- Concern Wetland
- Wetland
- Private (200)
- Native Corporation (2NC)
- State (300)
- State: MHT (3MH)
- State: UA (3UA)
- Borough (400)

REV	DATE	REVISIONS	BY	CHECKED BY	PROJ. MANAGER	CUST. APPROVAL
2	6/08/05	Revised Township/Range Annotation	BJB	VLR	VLR	ODO
1	4/28/05	Replaced USGS quads with Aerial Photography	BJB	VLR	VLR	ODO
0	3/31/05	Issued for Final Application	IWM	VLR	VLR	ODO

ALASKAN NATURAL GAS DEVELOPMENT AUTHORITY

Baker
Michael Baker Jr., Inc.
A Unit of Michael Baker Corporation
4601 Business Park Blvd., Suite 42
Anchorage, Alaska 99503
Phone: (907) 273-1600
Fax: (907) 273-1699

NATURAL GAS PIPELINE

LAND USE AND OWNERSHIP

M.P. 56.15 to M.P. 62.30

GLENNALLEN TO PALMER SPUR LINE

0 500 1,000 2,000 3,000 4,000 Feet

DRAWING NO.: 105043-010

REV.: A