UTM Zone 6, NAD 83, meters

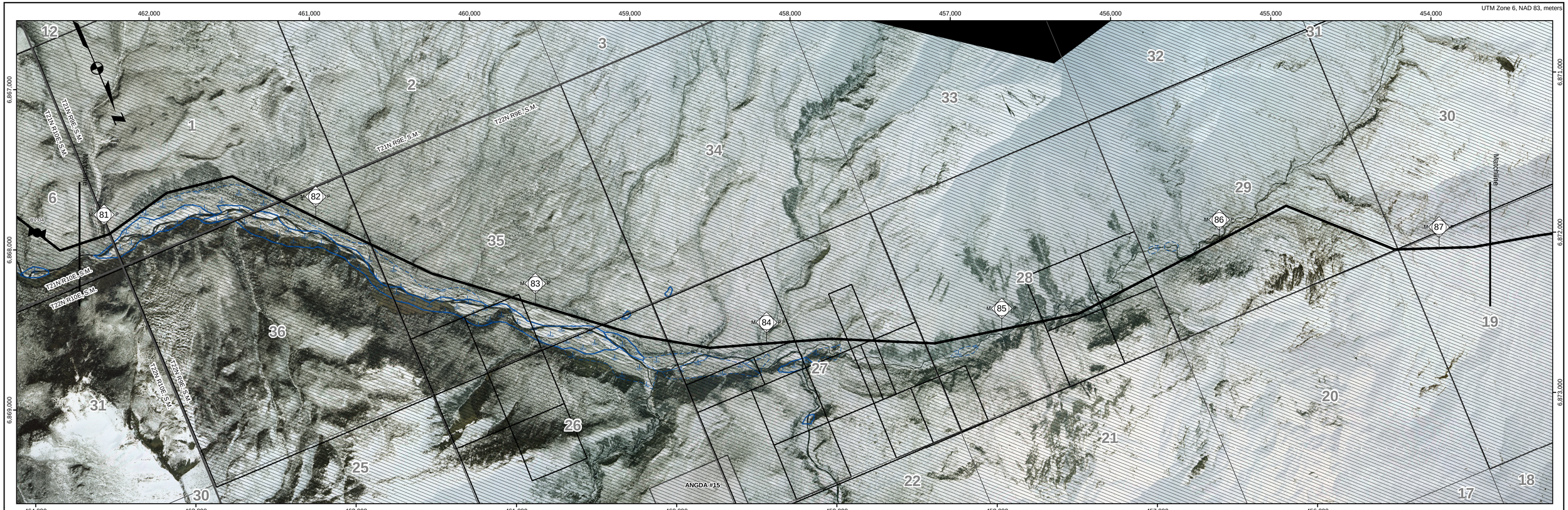

Tract No	From MP	To MP	Ownership	Acres in ROW	Legal Description	Patent No	Entry Date
300-0850	79.8	81.02	State of Alaska DNR	44.6	T21N R10E Seward Meridian 5,6,8	TA0019800617	1/21/1972
300-0850	81.02	81.03	State of Alaska	0.2	T21N R9E Seward Meridian 1 N2N2	TA0019800617	1/21/1972
300-0880	81.03	81.84	State of Alaska DNR	29.3	T21N R9E Seward Meridian 1 N2N2	TA0019800617	1/21/1972
300-0890	81.84	81.84	State of Alaska	0.2	T21N R9E Seward Meridian 1 N2N2	TA0019800617	1/21/1972
300-0890	81.84	82.26	State of Alaska	15.2	T22N R9E Seward Meridian 19, 26-30, 35, 36	TA0019830330	1/21/1972
300-0895	82.26	82.89	State of Alaska	35.9	T22N R9E Seward Meridian 19, 26-30, 35, 36	TA0019830330	1/21/1972
300-0915	82.89	82.94	State of Alaska	1.7	T22N R9E Seward Meridian 35 NWNE	TA0019830330	1/21/1972
300-0895	82.94	83.29	State of Alaska	35.9	T22N R9E Seward Meridian 19, 26-30, 35, 36	TA0019830330	1/21/1972
300-0930	83.29	83.58	State of Alaska	10.4	T22N R9E Seward Meridian 19, 26-30, 35, 36	TA0019830330	1/21/1972
300-0935	83.58	84.1	State of Alaska	18.3	T22N R9E Seward Meridian 19, 26-30, 35, 36	TA0019830330	1/21/1972
300-0955	84.1	84.12	State of Alaska	1.3	T22N R9E Seward Meridian 27 N2NWSE	TA0019830330	1/21/1972
300-0970	84.12	84.34	State of Alaska	8.4	T22N R9E Seward Meridian 27 SW	TA0019830330	1/21/1972
300-0975	84.34	84.44	State of Alaska	3.1	T22N R9E Seward Meridian 27 E2N2W2SW	TA0019830330	1/21/1972
300-0990	84.44	84.46	State of Alaska	1	T22N R9E Seward Meridian 27 E2SWNW	TA0019830330	1/21/1972
300-0935	84.46	84.67	State of Alaska	7.3	T22N R9E Seward Meridian 19, 26-30, 35, 36	TA0019830330	1/21/1972
300-1005	84.67	85.18	State of Alaska	18.5	T22N R9E Seward Meridian 19, 26-30, 35, 36	TA0019830330	1/21/1972
300-1015	85.18	85.43	State of Alaska	8.6	T22N R9E Seward Meridian 28 SENW	TA0019830330	1/21/1972
300-1030	85.43	85.68	State of Alaska	9.1	T22N R9E Seward Meridian 28 SWNW	TA0019830330	1/21/1972
300-1035	85.68	86.82	State of Alaska	40.9	T22N R9E Seward Meridian 19, 26-30, 35, 36	TA0019830330	1/21/1972
300-1040	86.82	86.83	State of Alaska	0.7	T22N R9E Seward Meridian 19, 26-30, 35, 36	TA0019830330	1/21/1972
300-1050	86.83	87.84	State of Alaska	36.4	T22N R9E Seward Meridian 19, 26-30, 35, 36	TA0019830330	1/21/1972

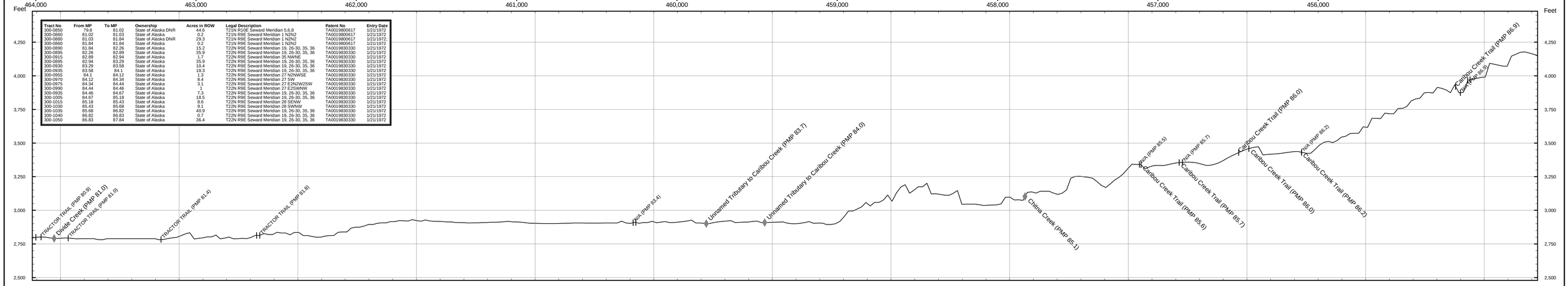



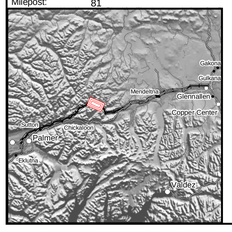

- Pipeline Route
- Road
- Secondary Road
- Trail
- Landing Strip
- Existing Pipeline
- Railroad
- crossings_block_valves Events
- mileposts Events
- Material Site
- Concern Wetland
- Wetland
- Private (200)
- Native Corporation (2NC)
- State (300)
- State: MHT (3MH)
- State: UA (3UA)
- Borough (400)

REV	DATE	REVISIONS	BY	CHECKED BY	PROJ. MANAGER	CUST. APPROVAL
2	6/08/05	Revised Township/Range Annotation	BJB	VLR	VLR	ODO
1	4/28/05	Replaced USGS quads with Aerial Photography	BJB	VLR	VLR	ODO
0	3/31/05	Issued for Final Application	IWM	VLR	VLR	ODO

ALASKAN NATURAL GAS DEVELOPMENT AUTHORITY

Baker
Michael Baker Jr., Inc.
A Unit of Michael Baker Corporation
4601 Business Park Blvd., Suite 42
Anchorage, Alaska 99503
Phone: (907) 273-1600
Fax: (907) 273-1699

NATURAL GAS PIPELINE

LAND USE AND OWNERSHIP

M.P. 80.89 to M.P. 87.22

GLENNALLEN TO PALMER SPUR LINE

0 500 1,000 2,000 3,000 4,000 Feet

DRAWING NO.: 105043-014

REV.: A