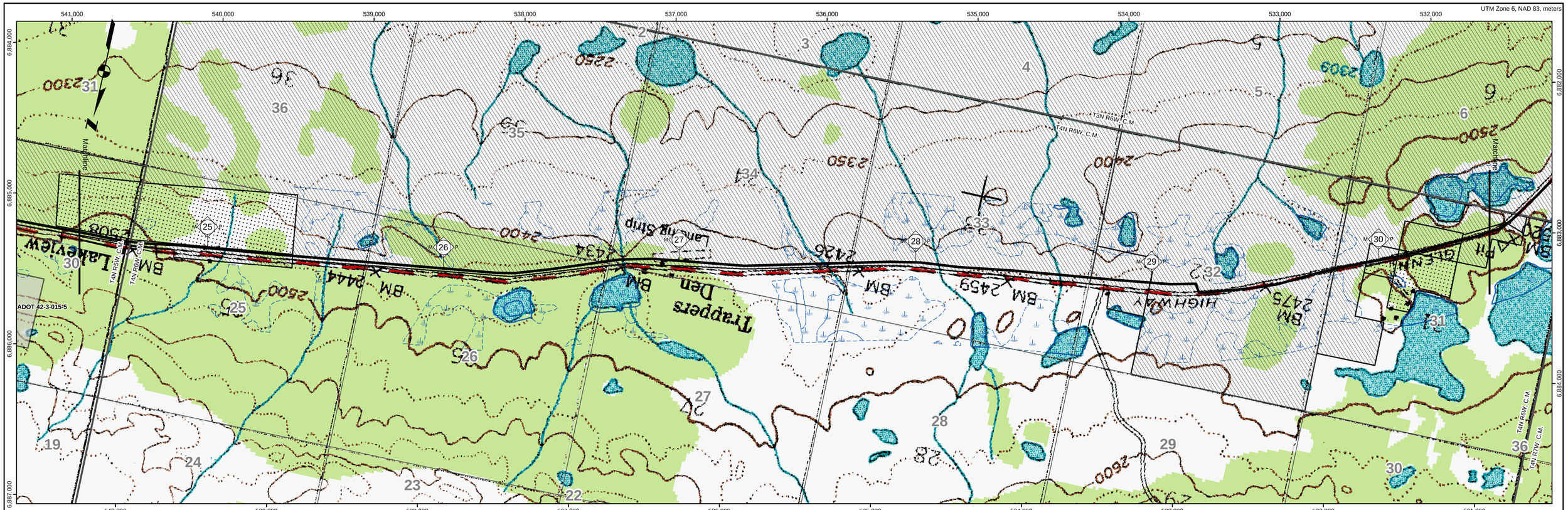

Tract No	From MP	To MP	Ownership	Acres in ROW	Legal Description	Patent No	Entry Date
300-0080	23.1	24.67	State of Alaska	143.4	T4N R6W Copper River Meridian 26-30 27, 28, 29 & 30	AA 4802; TA0019820428	12/16/1968
300-0100	24.67	25.36	State DOT&PF	14.6	T4N R6W Copper River Meridian 25 Highway ROW	TA0019821230	12/16/1968
300-0105	25.36	28.74	State of Alaska	95.3	T4N R6W Copper River Meridian 25-27, 33-35 Tract A	TA0019821230	12/16/1968
300-0110	28.74	28.99	State of Alaska	9	T4N R6W Copper River Meridian 32 Government Lot 2, Highway ROW	TA0019821230	12/16/1968
300-0115	28.99	29.81	State of Alaska	29.6	T4N R6W Copper River Meridian 32 Sec 32	TA0019821230	12/16/1968
300-0120	29.81	29.95	State of Alaska	7.9	T4N R6W Copper River Meridian 31 32	TA0019821230	12/16/1968
300-0125	29.95	30.08	State of Alaska	3.5	T4N R6W Copper River Meridian 31 Government Lot 19	TA0019821230	12/16/1968
300-0130	30.08	30.15	State of Alaska	1.1	T4N R6W Copper River Meridian 31 Government Lot 21	TA0019821230	12/16/1968
300-0135	30.15	30.36	State of Alaska	5.7	T4N R6W Copper River Meridian 31 Government Lot 23	TA0019821230	12/16/1968
300-0140	30.36	30.57	State of Alaska	6.8	T4N R6W Copper River Meridian 31 SESW	TA0019821230	12/16/1968

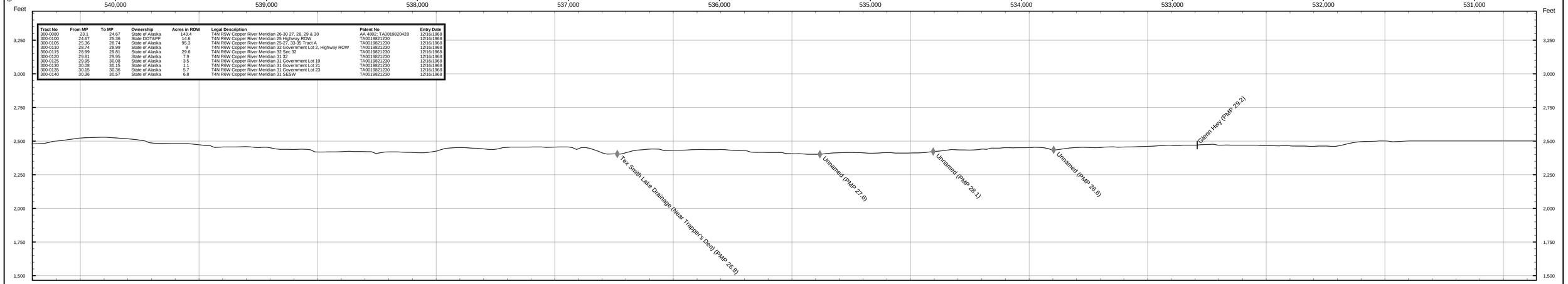

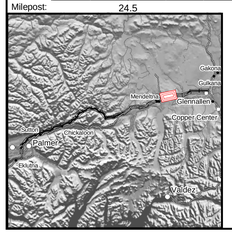

- Pipeline Route
- Road
- Secondary Road
- Trail
- Landing Strip
- Existing Pipeline
- Railroad
- crossings_block_valves Events
- mileposts Events
- Material Site
- Concern Wetland
- Wetland
- Private (200)
- Native Corporation (2NC)
- State (300)
- State: MHT (3MH)
- State: UA (3UA)
- Borough (400)

REV	DATE	REVISIONS	BY	CHECKED BY	PROJ. MANAGER	CUST. APPROVAL
2	6/08/05	Revised Township/Range Annotation	BJB	VLR	VLR	ODO
1	4/28/05	Replaced USGS quads with Aerial Photography	BJB	VLR	VLR	ODO
0	3/31/05	Issued for Final Application	IWM	VLR	VLR	ODO

ALASKAN NATURAL GAS DEVELOPMENT AUTHORITY

Baker
Michael Baker Jr., Inc.
A Unit of Michael Baker Corporation
4601 Business Park Blvd., Suite 42
Anchorage, Alaska 99503
Phone: (907) 273-1600
Fax: (907) 273-1699

NATURAL GAS PIPELINE

LAND USE AND OWNERSHIP

M.P. 24.45 to M.P. 30.48

GLENNALLEN TO PALMER SPUR LINE

0 500 1,000 2,000 3,000 4,000 Feet

DRAWING NO.: 105043-005

REV.: A