UTM Zone 6, NAD 83, meters

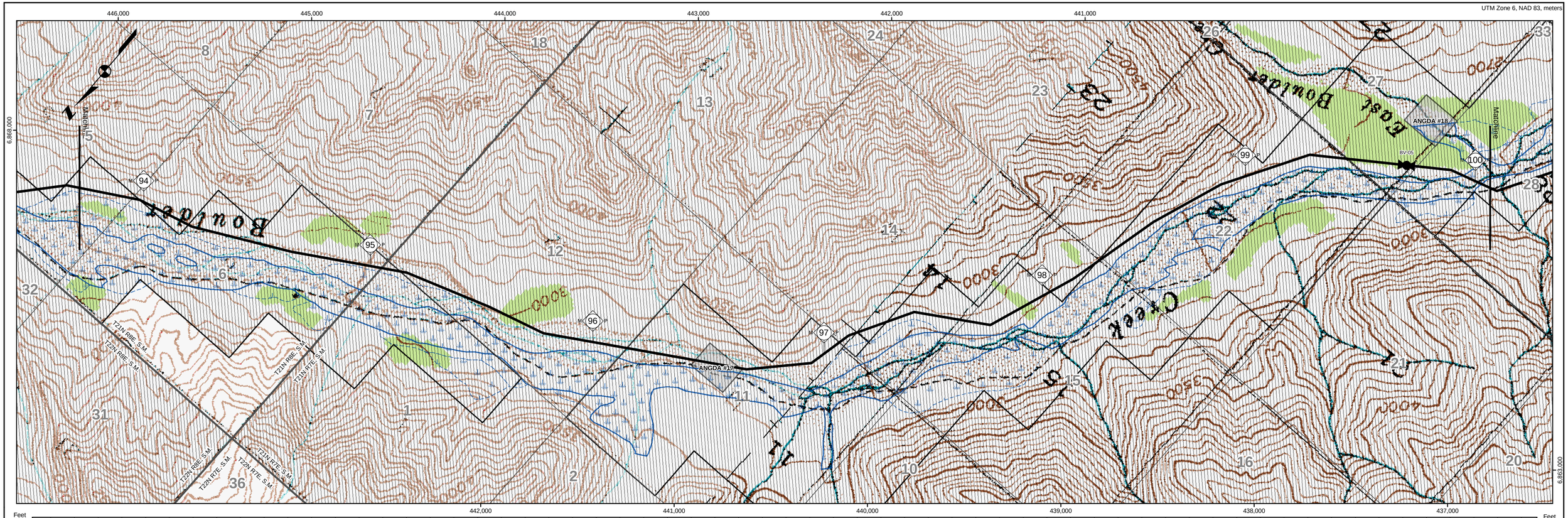

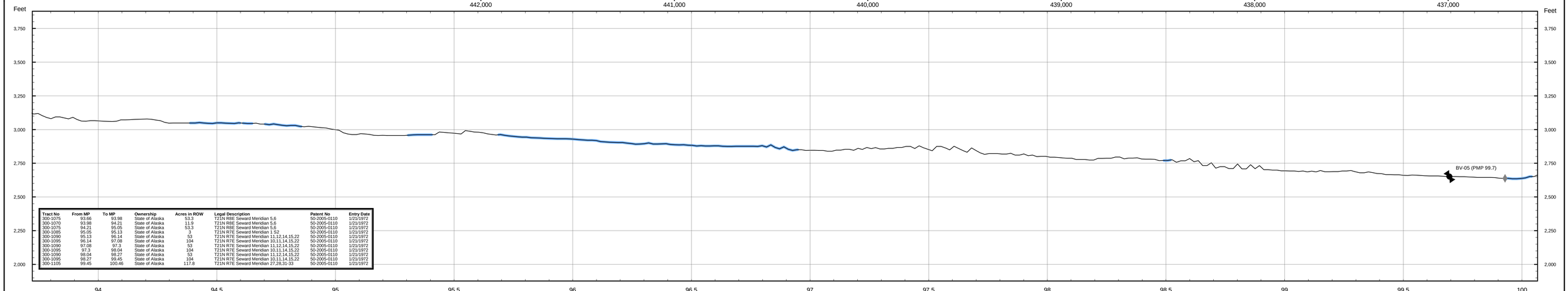

Tract No	From MP	To MP	Ownership	Acres in ROW	Legal Description	Patent No	Entry Date
300-1075	93.66	93.98	State of Alaska	53.3	T21N R8E Seward Meridian 5,6	50-2005-0110	1/21/1972
300-1070	93.98	94.21	State of Alaska	11.9	T21N R8E Seward Meridian 5,6	50-2005-0110	1/21/1972
300-1075	94.21	95.05	State of Alaska	53.3	T21N R8E Seward Meridian 5,6	50-2005-0110	1/21/1972
300-1085	95.05	95.13	State of Alaska	3	T21N R7E Seward Meridian 1 S2	50-2005-0110	1/21/1972
300-1090	95.13	96.14	State of Alaska	53	T21N R7E Seward Meridian 11,12,14,15,22	50-2005-0110	1/21/1972
300-1095	96.14	97.08	State of Alaska	104	T21N R7E Seward Meridian 10,11,14,15,22	50-2005-0110	1/21/1972
300-1090	97.08	97.3	State of Alaska	53	T21N R7E Seward Meridian 11,12,14,15,22	50-2005-0110	1/21/1972
300-1095	97.3	98.04	State of Alaska	104	T21N R7E Seward Meridian 10,11,14,15,22	50-2005-0110	1/21/1972
300-1090	98.04	98.27	State of Alaska	53	T21N R7E Seward Meridian 11,12,14,15,22	50-2005-0110	1/21/1972
300-1095	98.27	99.45	State of Alaska	104	T21N R7E Seward Meridian 10,11,14,15,22	50-2005-0110	1/21/1972
300-1105	99.45	100.46	State of Alaska	117.8	T21N R7E Seward Meridian 27,28,31-33	50-2005-0110	1/21/1972

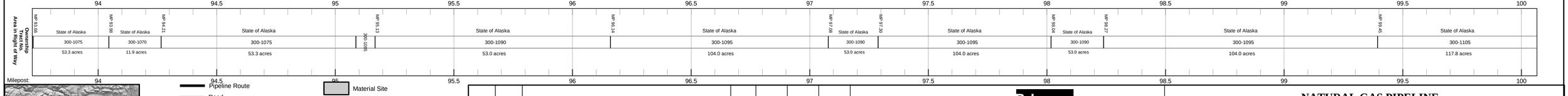

- Pipeline Route
- Road
- Secondary Road
- Trail
- Landing Strip
- Existing Pipeline
- Railroad
- crossings_block_valves Events
- mileposts Events
- Material Site
- Concern Wetland
- Wetland
- Private (200)
- Native Corporation (2NC)
- State (300)
- State: MHT (3MH)
- State: UA (3UA)
- Borough (400)

REV	DATE	REVISIONS	BY	CHECKED BY	PROJ. MANAGER	CUST. APPROVAL
2	6/08/05	Revised Township/Range Annotation	BJB	VLR	VLR	ODO
1	4/28/05	Replaced USGS quads with Aerial Photography	BJB	VLR	VLR	ODO
0	3/31/05	Issued for Final Application	IWM	VLR	VLR	ODO

ALASKAN NATURAL GAS DEVELOPMENT AUTHORITY

Baker
Michael Baker Jr., Inc.
A Unit of Michael Baker Corporation
4601 Business Park Blvd., Suite 42
Anchorage, Alaska 99503
Phone: (907) 273-1600
Fax: (907) 273-1699

NATURAL GAS PIPELINE

LAND USE AND OWNERSHIP

M.P. 93.72 to M.P. 100.07

GLENNALLEN TO PALMER SPUR LINE

0 500 1,000 2,000 3,000 4,000 Feet

DRAWING NO.: 105043-016

REV.: A