UTM Zone 6, NAD 27, meters

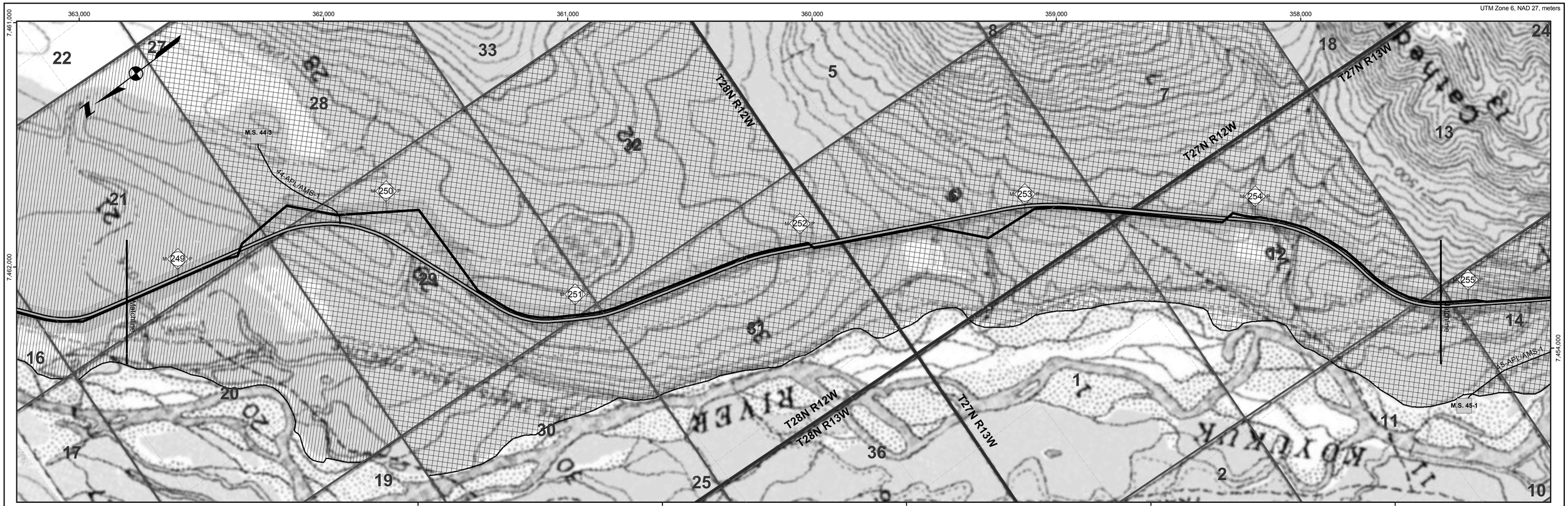

Feet

Tract No	From MP	To MP	Ownership	Acres in ROW	Legal Description	Patent No	Patent Date
300-0277	244.8037	249.4369	State of Alaska	280.3	T. 28 N., R. 12 W., F. M., Sections 3, 10, 15, and those portions of Sections 16 & 20 lying east of the Middle Fork Koyukuk River, and Section 21	N.A.	19920819
100-0068	249.4265	252.207	United States of America	166.7	T. 28 N., R. 12 W., F. M., Sections 28, 29, 32, and Sections 30 , 31 lying east of the Middle Fork Koyukuk River	N.A.	N.A.
100-0069	252.166	253.4936	United States of America	75.7	T. 27 N., R. 12 W., F. M., Section 6 lying east of the Middle Fork Koyukuk River, and Section 7	N.A.	N.A.
100-0070	253.3783	259.2588	United States of America	351.7	T. 27 N., R. 13 W., F. M., Sections 1, 12, 11, 14, 23 lying east of the Middle Fork Koyukuk River, and Sections 26, 35	N.A.	N.A.

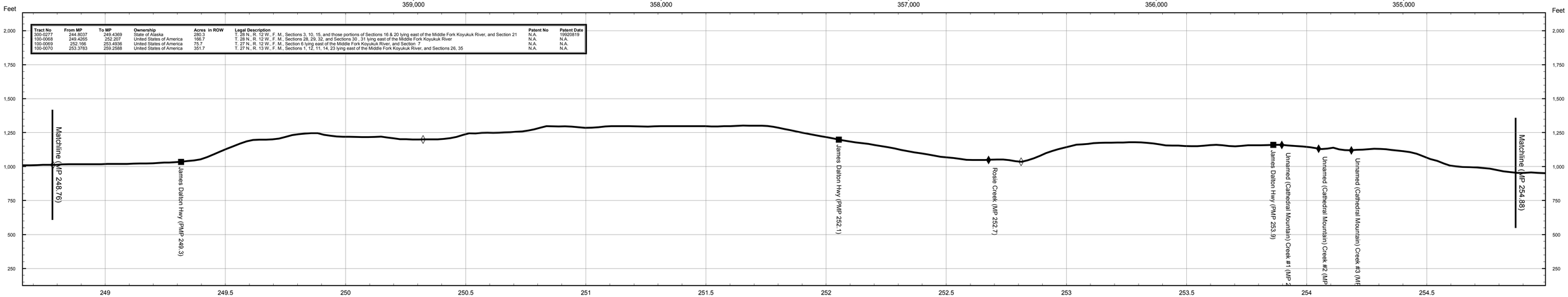

Ownership Tract No Area in Right of Way

MP 244.80 – MP 249.43	MP 249.43 – MP 252.19	MP 252.19 – MP 253.44	MP 253.44 – MP 259.26
State of Alaska	United States of America	United States of America	United States of America
300-0277	100-0068	100-0069	100-0070
280.3 acres	166.7 acres	75.7 acres	351.7 acres

Milepost: 249 249.5 250 250.5 251 251.5 252 252.5 253 253.5 254 254.5



Proposed Centreline
Storage Yards
Compressor Stations
Material Sites
River Staging Areas
Access Roads
TAPS Oil Pipeline
Other Pipelines
Powerlines
State Highways
Airports
Camps
Landmarks
Selected Wetlands

Land Ownership
Federal (100)
Federal: COE (1CE)
Private (200)
State (300)
State: MHT (3MH)
State: UA (3UA)
Borough (400)

REV	DATE	REVISIONS	BY	CHECKED BY	PROJ. MANAGER	CUST. APPROVAL
4B	5/21/04	Compressor station sites for initial annual average capacity of 4,500 MMSCFD added; MP 0.0 to MP 1.0 realigned for Point of Origin relocation.	EG	PAC	KM	
4A	5/13/02	Compiled and recreated in digital form based on rev. 3 Ownership sheets, rev. 3 Civil sheets, and rev. 4 Pipeline sheets. Land ownership updated. Background map changed to USGS quads.	IWM	MTA	MRF	

ALASKAN NORTHWEST
NATURAL GAS TRANSPORTATION CO.

Baker
Michael Baker Jr., Inc.
A Unit of Michael Baker Corporation
4601 Business Park Blvd., Suite 42
Anchorage, Alaska 99503
Phone: (907) 273-1600
Fax: (907) 273-1699

This document is the property of the Alaskan Northwest Natural Gas Transportation Company (ANNGTC), a partnership, or one or more of its associated companies. It contains proprietary and confidential information. The unauthorized use, reproduction, and/or disclosure of this information is prohibited pursuant to AS 40.25.120(a)(4) and by applicable State and Federal laws including, but not limited to: the Alaska Land Act, AS 38.05.035(a)(9); Article I, Section 22 of the Alaska Constitution; the Federal Trade Secrets Act, 18 USC § 1905; and the Federal Freedom of Information Act, Exemption 4, 5 USC 552(b)(4). Public access to this document also may be limited by the Federal Energy Regulatory Commission Statement of Policy on Treatment of Previously Public Documents, 97 FERC 61,030 (2001). In addition, this document is protected as an unpublished work under the United States Copyright Law, 17 USC § 101 et seq. All rights are reserved; unauthorized reproduction is prohibited. ANNGTC should be provided with written notice of any request for this document (other than a request from a State agency or official), as well as a reasonable opportunity to object to any proposed release of this document.

NATURAL GAS PIPELINE

LAND USE AND OWNERSHIP

M.P. 248.76 to M.P. 254.88

ALASKA SEGMENT OF THE
ALASKA NATURAL GAS TRANSPORTATION SYSTEM

0 500 1,000 2,000 3,000 4,000 Feet

DRAWING NO.: 4680-13-00-B-O-044

REV.: 4