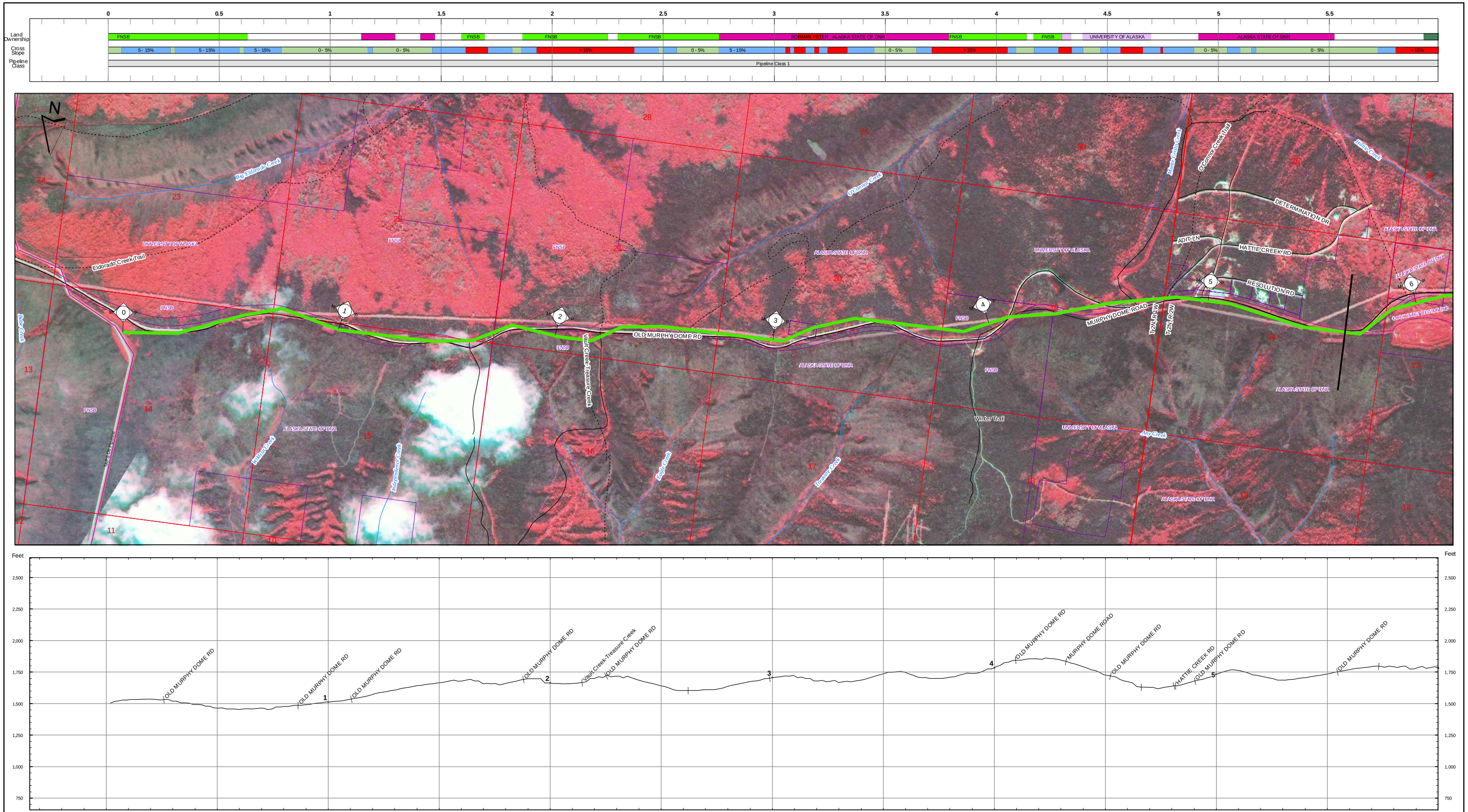

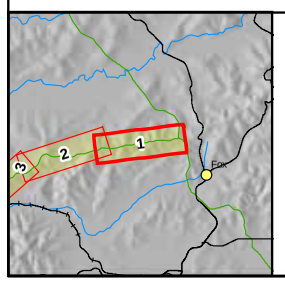

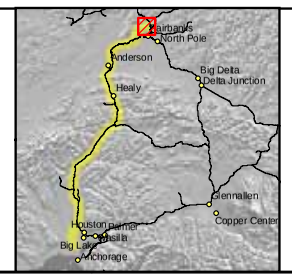

Land Ownership
- Federal
- State
- State: UA
- Borough
- City
- Road R.O.W.
- Railroad R.O.W.
- Native Corporation
- Private
- Native Allotment

Cross Slope
- 0 - 5%
- 5 - 15%
- > 15%

Pipeline Class
- 1
- 2
- 3

- Proposed Pipeline Route
- Electrical Line
- Highway
- Major Road
- Minor Road
- Railroad
- Trail
- Township Lines
- Section Lines
- Parcel Boundaries
- Existing Pipeline

ASRC CONSTRUCTORS, INC.

Baker

NORSTAR Pipeline Company

NETL

ALASKA SPUR GAS PIPELINE

FAIRBANKS SPUR

M.P. 0.00 to 5.64

2006 ROUTE EVALUATION

0 500 1,000 2,000 Feet

Sheet # 1 of 55

REV.: A

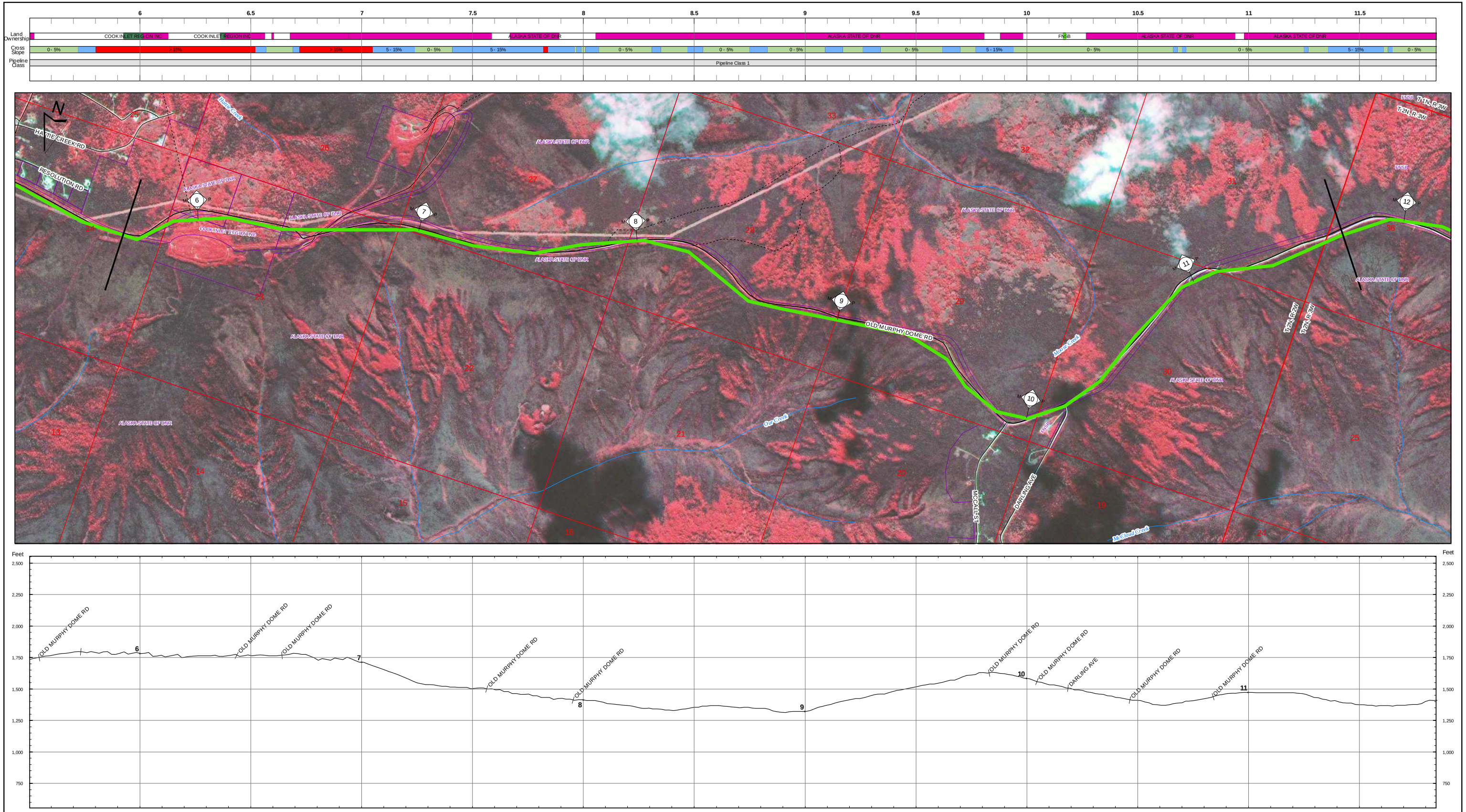

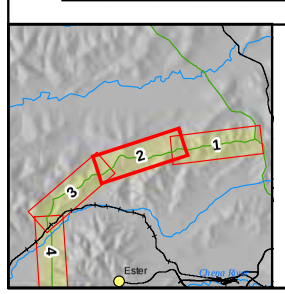

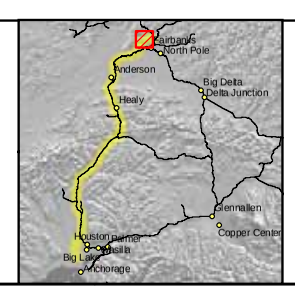

Land Ownership
- Federal
- State
- State: UA
- Borough
- City
- Road R.O.W.
- Railroad R.O.W.
- Native Corporation
- Private
- Native Allotment

Cross Slope
- 0 - 5%
- 5 - 15%
- > 15%

Pipeline Class
- 1
- 2
- 3

- Proposed Pipeline Route
- Electrical Line
- Highway
- Major Road
- Minor Road
- Railroad
- Trail
- Township Lines
- Section Lines
- Parcel Boundaries
- Existing Pipeline

ASRC CONSTRUCTORS, INC.

Baker

NORSTAR Pipeline Company

NETL

ALASKA SPUR GAS PIPELINE

FAIRBANKS SPUR

M.P. 5.64 to 11.71

2006 ROUTE EVALUATION

0 500 1,000 Feet

Sheet # 2 of 55

REV.: A

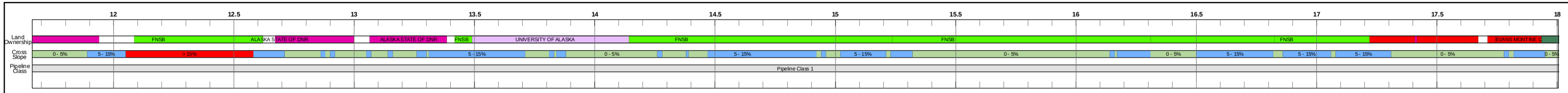

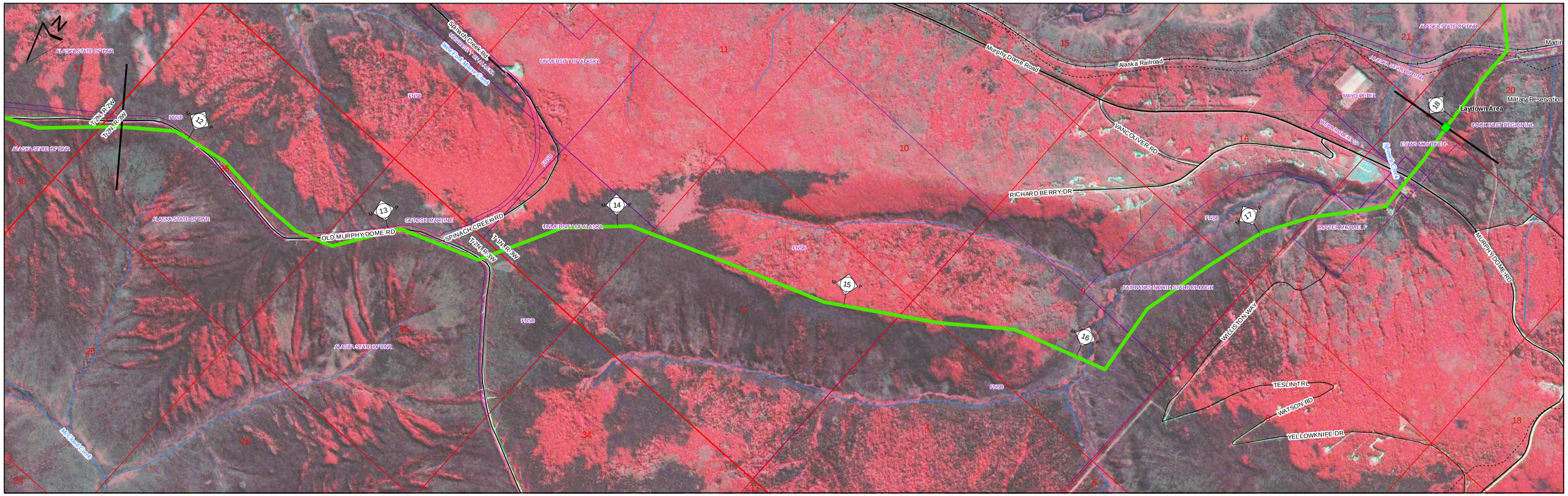

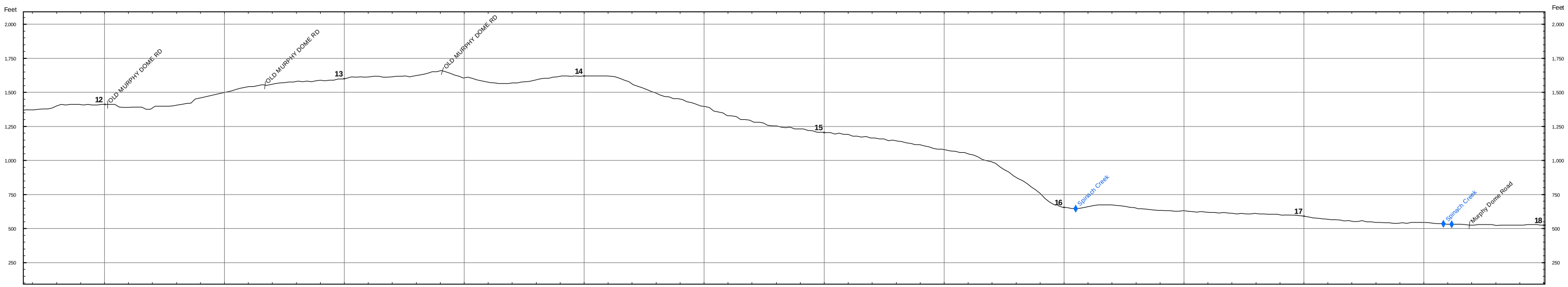

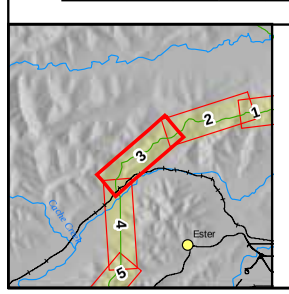

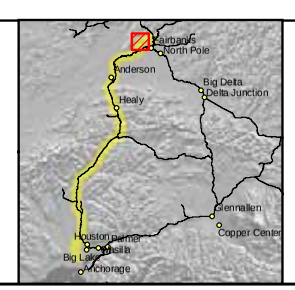

Land Ownership
- Federal
- State
- State: UA
- Borough
- City
- Road R.O.W.
- Railroad R.O.W.
- Native Corporation
- Private
- Native Allotment

Cross Slope
- 0 - 5%
- 5 - 15%
- > 15%

Pipeline Class
- 1
- 2
- 3

- Proposed Pipeline Route
- Electrical Line
- Highway
- Major Road
- Minor Road
- Railroad
- Trail
- Township Lines
- Section Lines
- Parcel Boundaries
- Existing Pipeline

ASRC CONSTRUCTORS, INC.

Baker

NORSTAR Pipeline Company

NETL

ALASKA SPUR GAS PIPELINE

FAIRBANKS SPUR

M.P. 11.71 to 17.95

2006 ROUTE EVALUATION

0 500 Feet

Sheet # 3 of 55

REV.: A

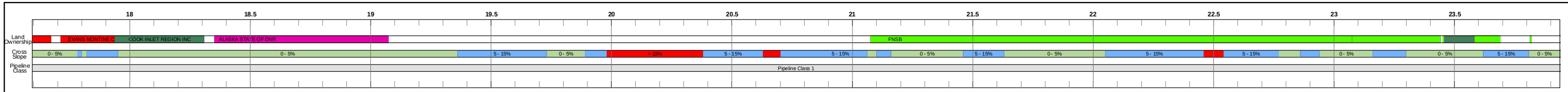

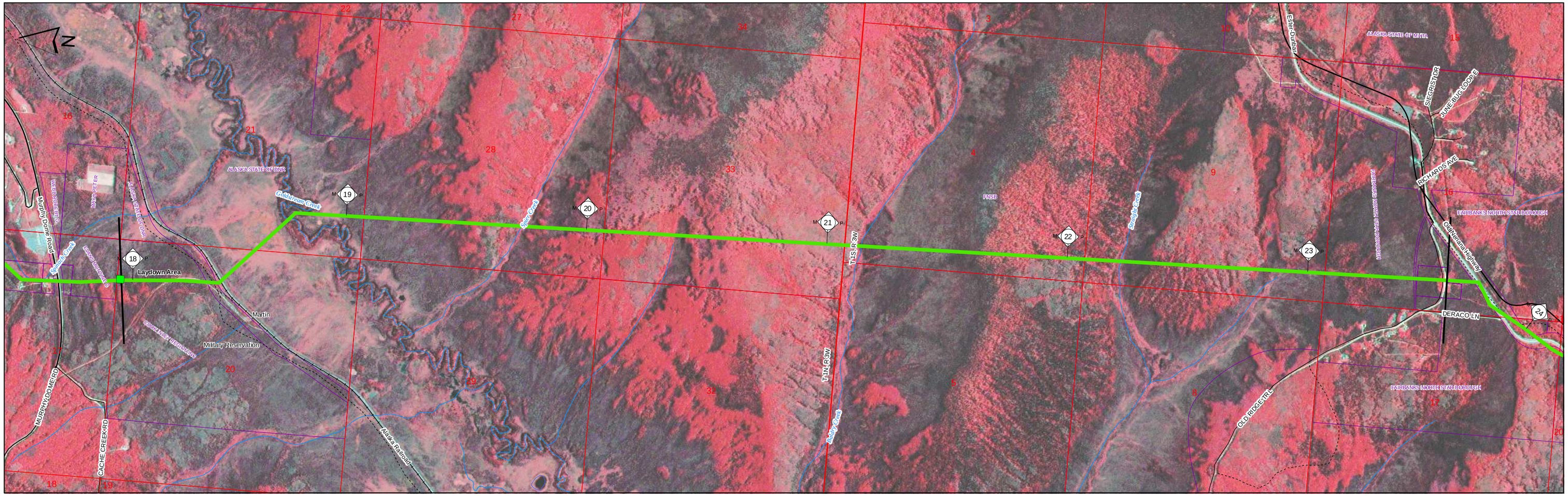

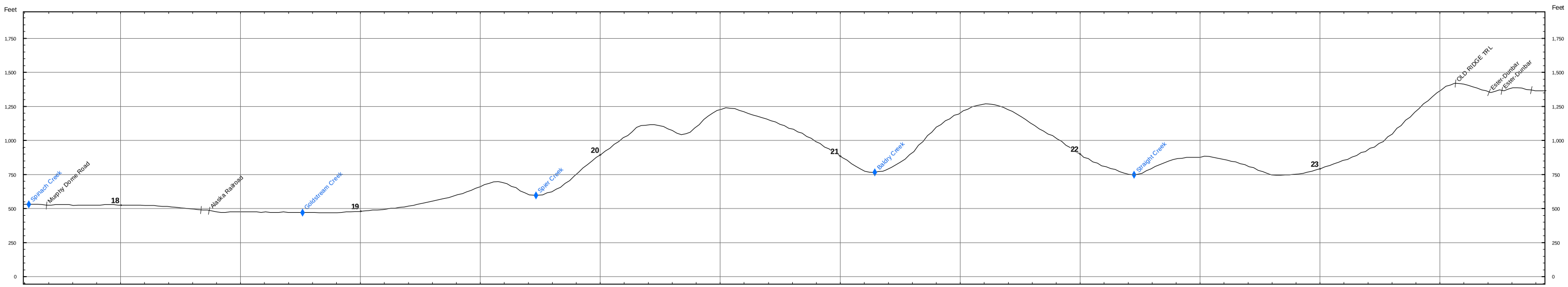

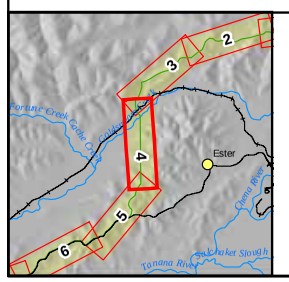

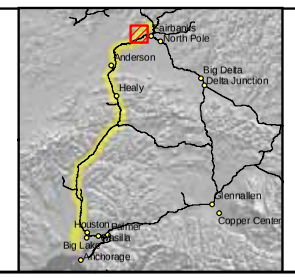

Land Ownership
- Federal
- State
- State: UA
- Borough
- City
- Road R.O.W.
- Railroad R.O.W.
- Native Corporation
- Private
- Native Allotment

Cross Slope
- 0 - 5%
- 5 - 15%
- > 15%

Pipeline Class
- 1
- 2
- 3

- Proposed Pipeline Route
- Electrical Line
- Highway
- Major Road
- Minor Road
- Railroad
- Trail
- Township Lines
- Section Lines
- Parcel Boundaries
- Existing Pipeline

ASRC CONSTRUCTORS, INC.
Baker
NORSTAR Pipeline Company
NETL

ALASKA SPUR GAS PIPELINE

FAIRBANKS SPUR

M.P. 17.95 to 23.58

2006 ROUTE EVALUATION

0 500 Feet

Sheet # 4 of 55

REV.: A

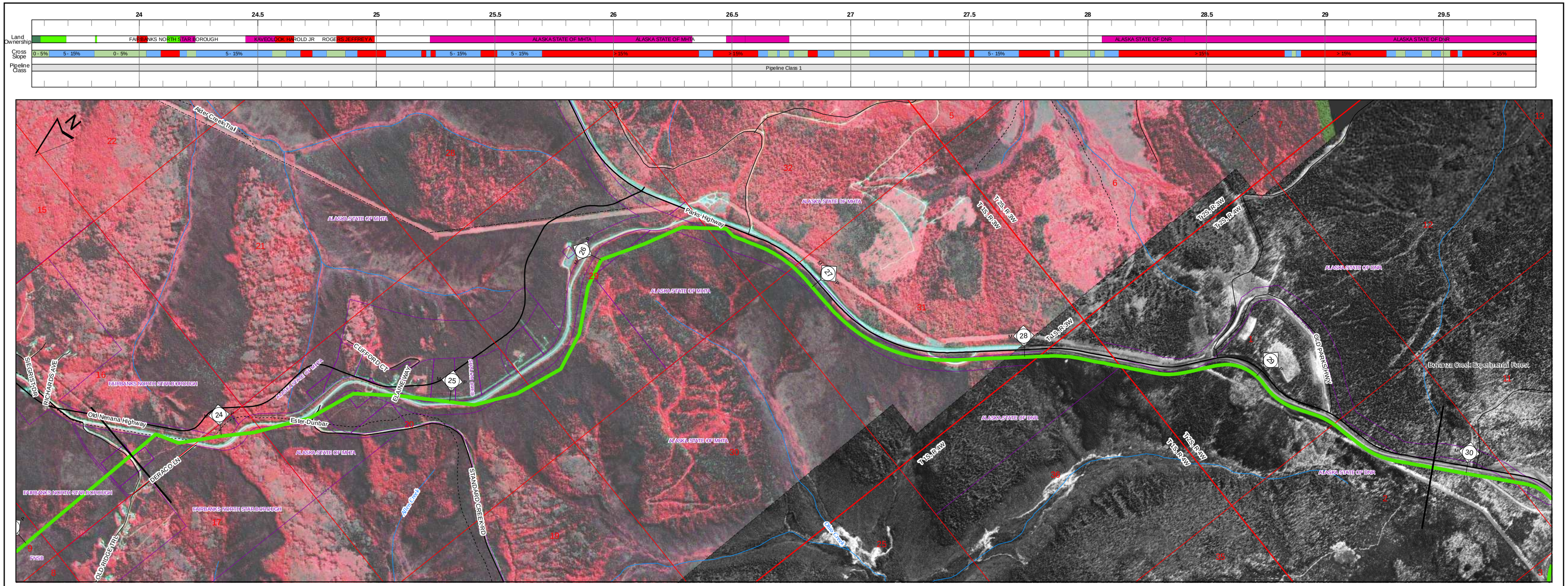

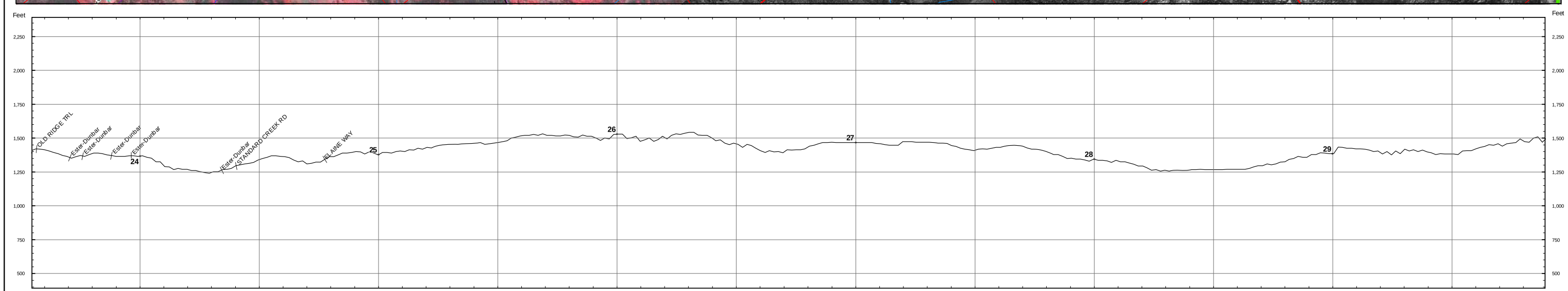

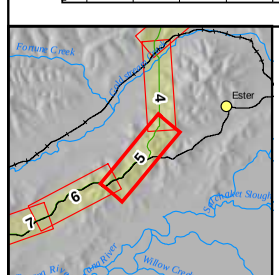

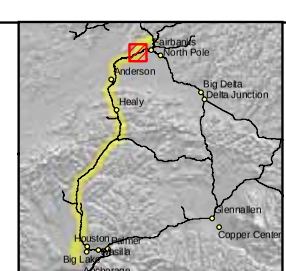

Land Ownership
- Federal
- State
- State: UA
- Borough
- City
- Road R.O.W.
- Railroad R.O.W.
- Native Corporation
- Private
- Native Allotment

Cross Slope
- 0 - 5%
- 5 - 15%
- > 15%

Pipeline Class
- 1
- 2
- 3

- Proposed Pipeline Route
- Electrical Line
- Highway
- Major Road
- Minor Road
- Railroad
- Trail
- Township Lines
- Section Lines
- Parcel Boundaries
- Existing Pipeline

ASRC CONSTRUCTORS, INC.

Baker

NORSTAR Pipeline Company

NETL

ALASKA SPUR GAS PIPELINE

FAIRBANKS SPUR

M.P. 23.58 to 29.86

2006 ROUTE EVALUATION

0 500 Feet

Sheet # 5 of 55

REV.: A

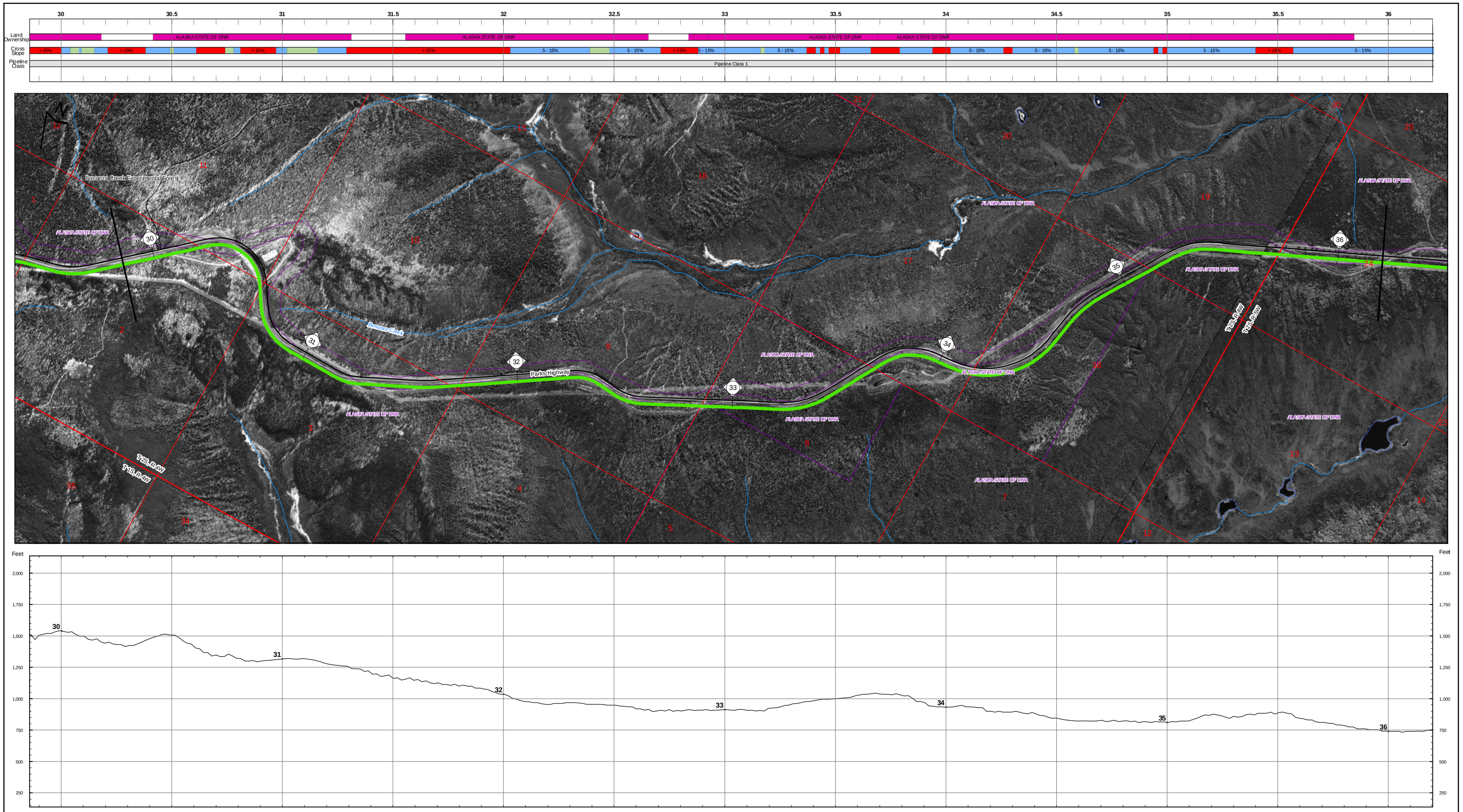

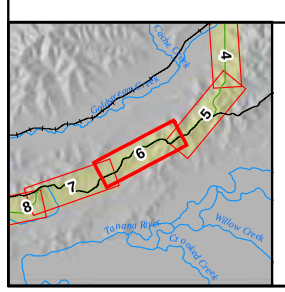

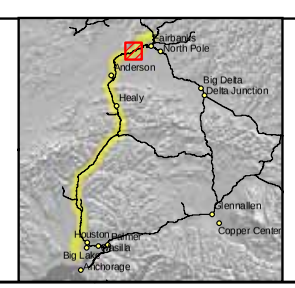

Land Ownership
- Federal
- State
- State: UA
- Borough
- City
- Road R.O.W.
- Railroad R.O.W.
- Native Corporation
- Private
- Native Allotment

Cross Slope
- 0 - 5%
- 5 - 15%
- > 15%

Pipeline Class
- 1
- 2
- 3

- Proposed Pipeline Route
- Electrical Line
- Highway
- Major Road
- Minor Road
- Railroad
- Trail
- Township Lines
- Section Lines
- Parcel Boundaries
- Existing Pipeline

ASRC CONSTRUCTORS, INC.

Baker

NORSTAR Pipeline Company

NETL

ALASKA SPUR GAS PIPELINE

FAIRBANKS SPUR

M.P. 29.86 to 36.20

2006 ROUTE EVALUATION

0 500 Feet

Sheet # 6 of 55

REV.: A

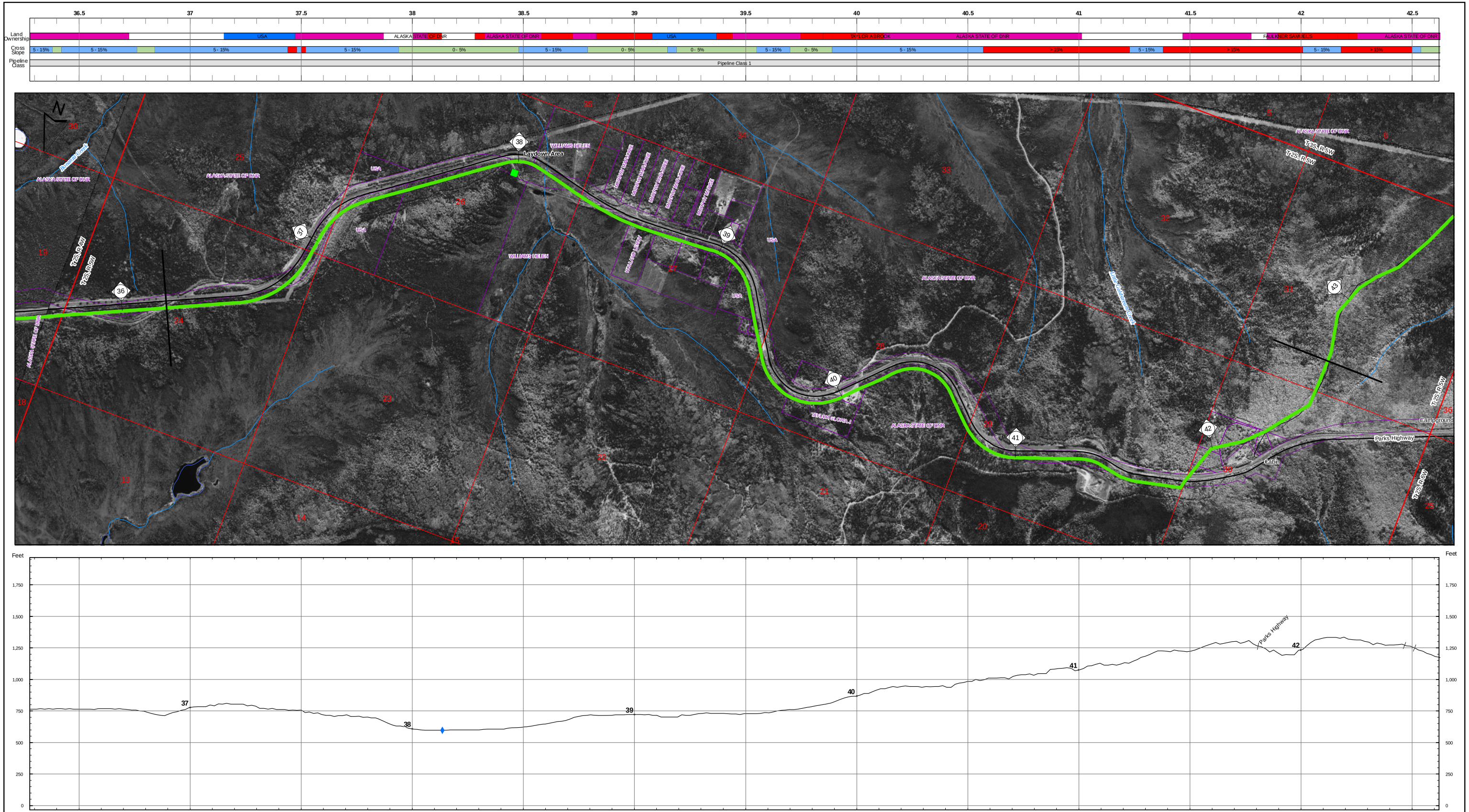

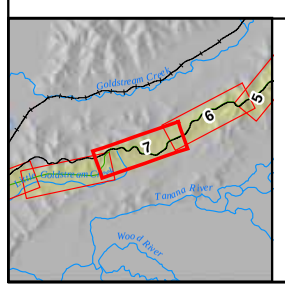

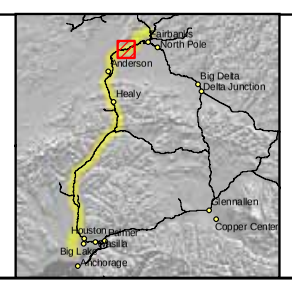

Land Ownership
- Federal
- State
- State: UA
- Borough
- City
- Road R.O.W.
- Railroad R.O.W.
- Native Corporation
- Private
- Native Allotment

Cross Slope
- 0 - 5%
- 5 - 15%
- > 15%

Pipeline Class
- 1
- 2
- 3

- Proposed Pipeline Route
- Electrical Line
- Highway
- Major Road
- Minor Road
- Railroad
- Trail
- Township Lines
- Section Lines
- Parcel Boundaries
- Existing Pipeline

ASRC CONSTRUCTORS, INC.

Baker

NORSTAR Pipeline Company

NETL

ALASKA SPUR GAS PIPELINE

FAIRBANKS SPUR

M.P. 36.20 to 42.70

2006 ROUTE EVALUATION

0 500 1,000 Feet

Sheet # 7 of 55

REV.: A

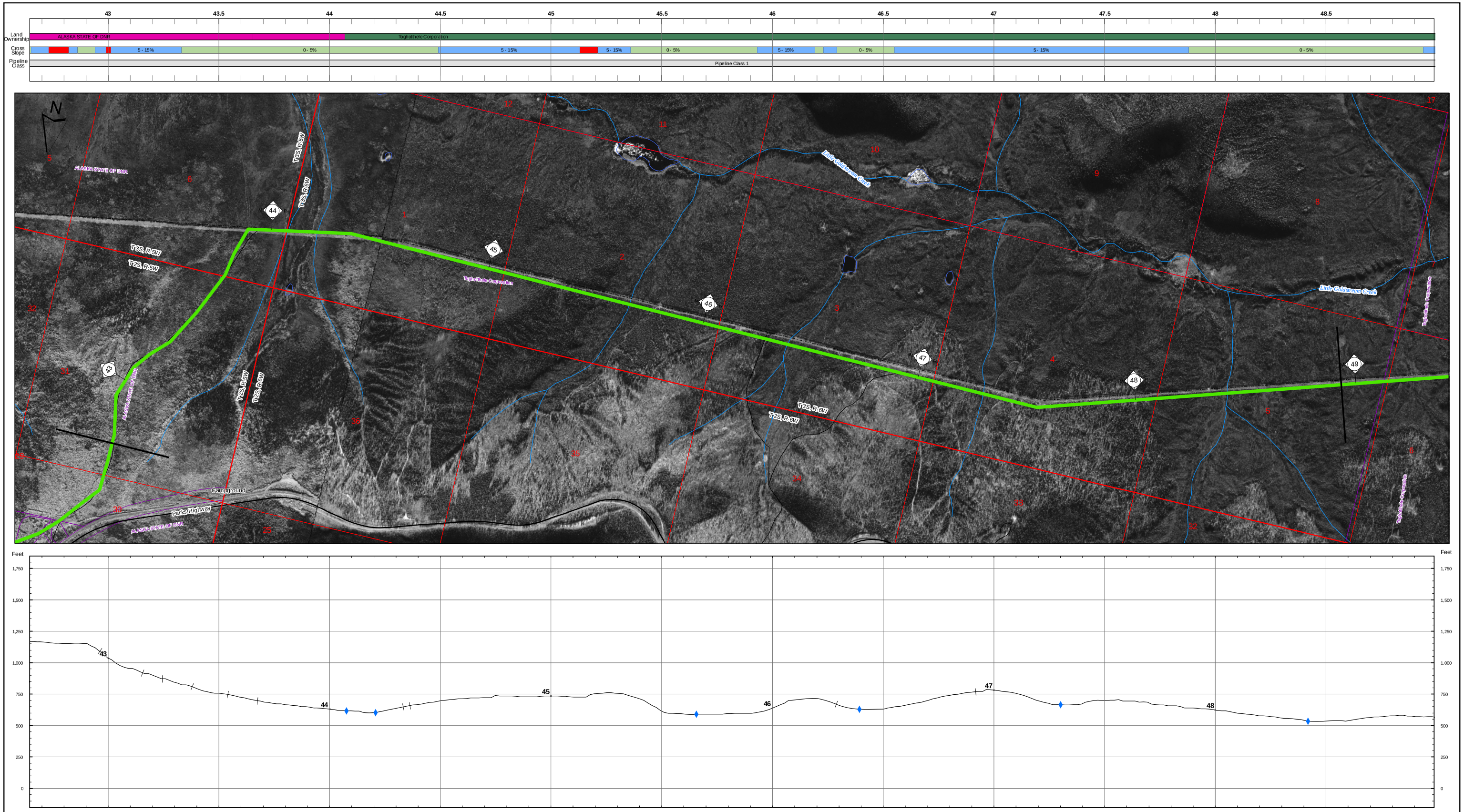

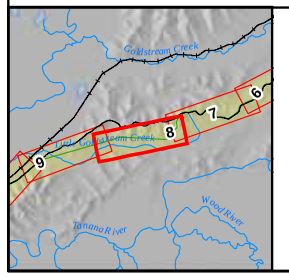

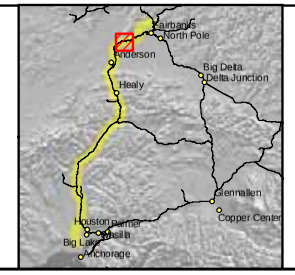

Land Ownership
- Federal
- State
- State: UA
- Borough
- City
- Road R.O.W.
- Railroad R.O.W.
- Native Corporation
- Private
- Native Allotment

Cross Slope
- 0 - 5%
- 5 - 15%
- > 15%

Pipeline Class
- 1
- 2
- 3

- Proposed Pipeline Route
- Electrical Line
- Highway
- Major Road
- Minor Road
- Railroad
- Trail
- Township Lines
- Section Lines
- Parcel Boundaries
- Existing Pipeline

ASRC CONSTRUCTORS, INC.

Baker

NORSTAR Pipeline Company

NETL

ALASKA SPUR GAS PIPELINE

FAIRBANKS SPUR

M.P. 42.70 to 48.93

2006 ROUTE EVALUATION

0 500 Feet

Sheet # 8 of 55

REV.: A

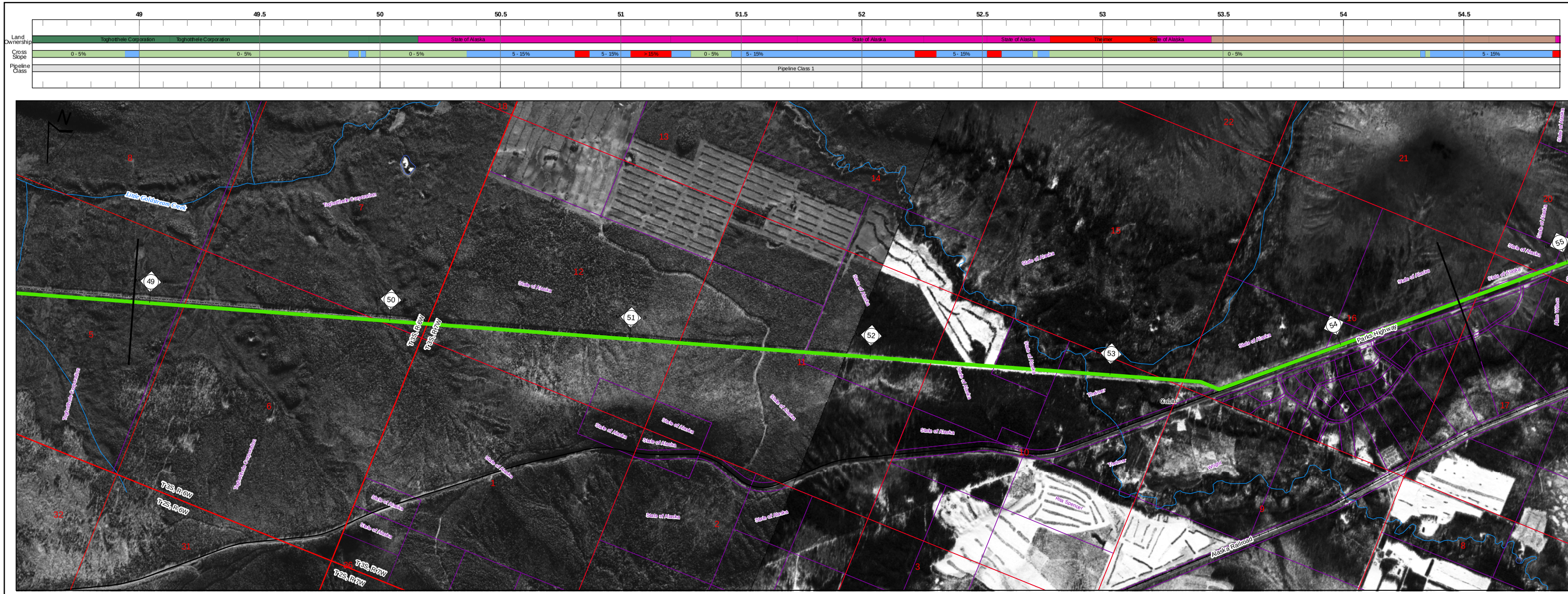

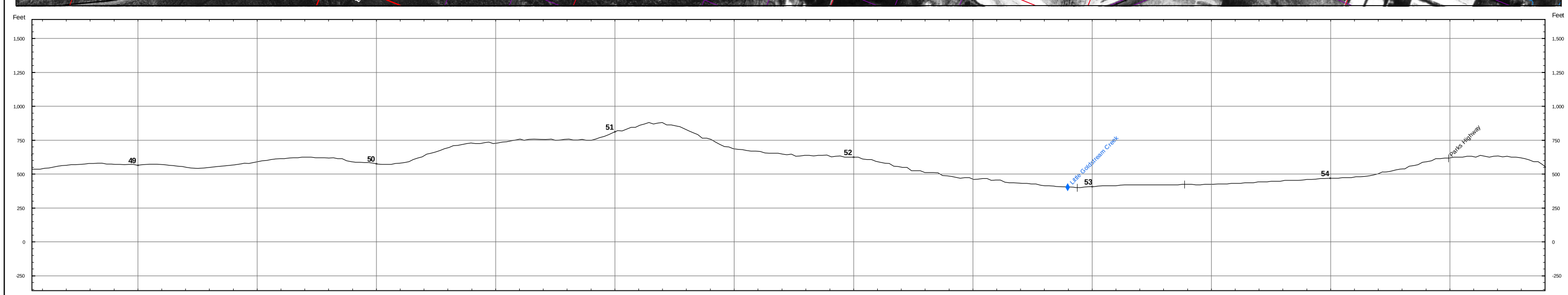

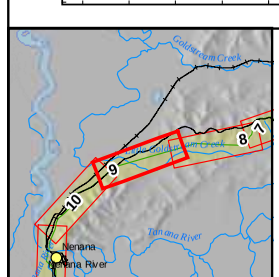

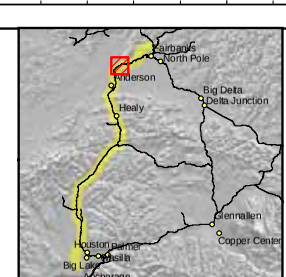

Land Ownership
- Federal
- State
- State: UA
- Borough
- City
- Road R.O.W.
- Railroad R.O.W.
- Native Corporation
- Private
- Native Allotment

Cross Slope
- 0 - 5%
- 5 - 15%
- > 15%

Pipeline Class
- 1
- 2
- 3

- Proposed Pipeline Route
- Electrical Line
- Highway
- Major Road
- Minor Road
- Railroad
- Trail
- Township Lines
- Section Lines
- Parcel Boundaries
- Existing Pipeline

ASRC CONSTRUCTORS, INC.

Baker

NORSTAR Pipeline Company

NETL

ALASKA SPUR GAS PIPELINE

FAIRBANKS SPUR

M.P. 48.93 to 54.52

2006 ROUTE EVALUATION

0 500 Feet

Sheet # 9 of 55

REV.: A

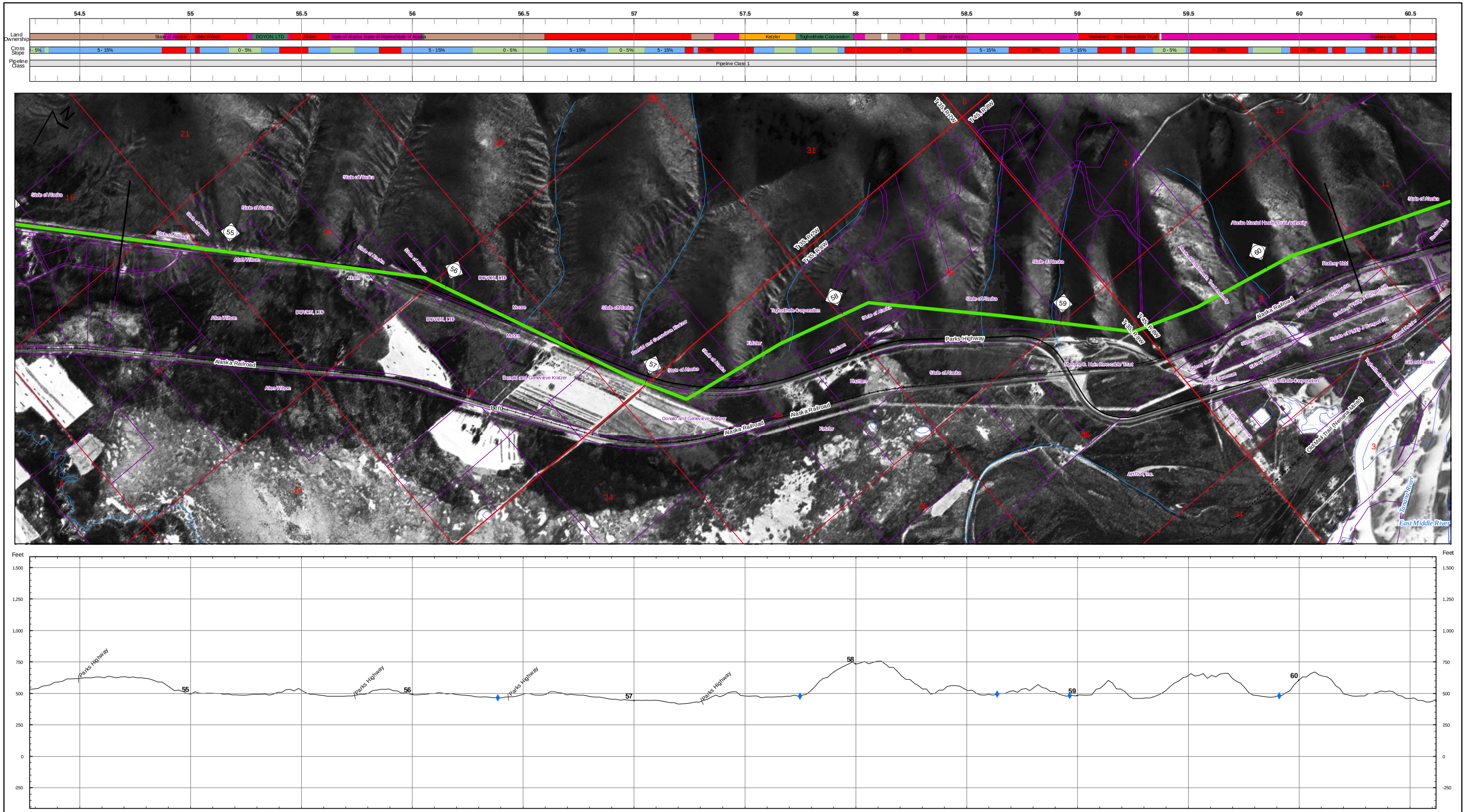

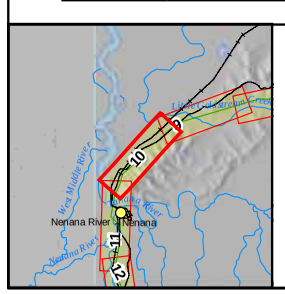

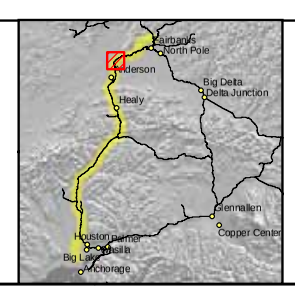

Land Ownership
- Federal
- State
- State: UA
- Borough
- City
- Road R.O.W.
- Railroad R.O.W.
- Native Corporation
- Private
- Native Allotment

Cross Slope
- 0 - 5%
- 5 - 15%
- > 15%

Pipeline Class
- 1
- 2
- 3

- Proposed Pipeline Route
- Electrical Line
- Highway
- Major Road
- Minor Road
- Railroad
- Trail
- Township Lines
- Section Lines
- Parcel Boundaries
- Existing Pipeline

ASRC CONSTRUCTORS, INC.

Baker

NORSTAR Pipeline Company

NETL

ALASKA SPUR GAS PIPELINE

FAIRBANKS SPUR

M.P. 54.52 to 60.37

2006 ROUTE EVALUATION

0 500 Feet

Sheet # 10 of 55

REV.: A

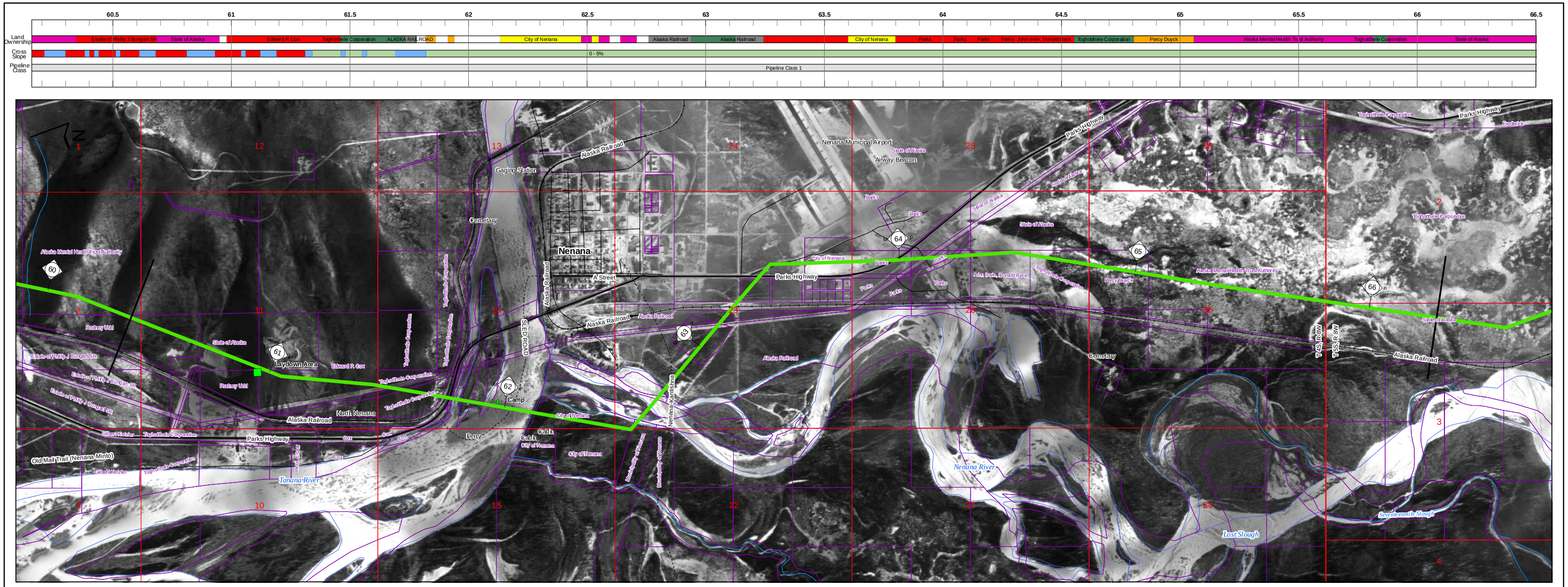

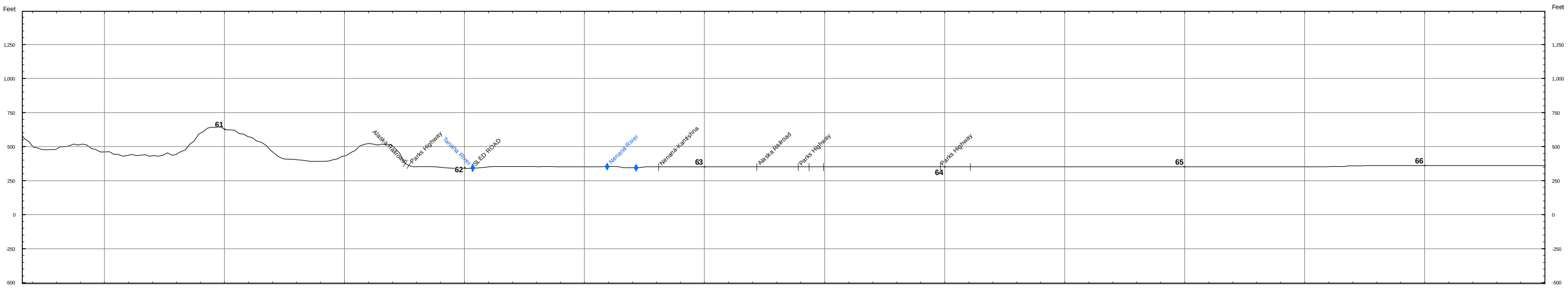

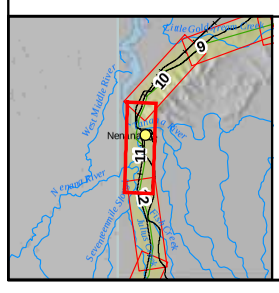

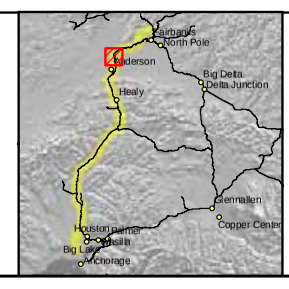

Land Ownership
- Federal
- State
- State: UA
- Borough
- City
- Road R.O.W.
- Railroad R.O.W.
- Native Corporation
- Private
- Native Allotment

Cross Slope
- 0 - 5%
- 5 - 15%
- > 15%

Pipeline Class
- 1
- 2
- 3

- Proposed Pipeline Route
- Electrical Line
- Highway
- Major Road
- Minor Road
- Railroad
- Trail
- Township Lines
- Section Lines
- Parcel Boundaries
- Existing Pipeline

ASRC CONSTRUCTORS, INC.

Baker

NORSTAR Pipeline Company

NETL

ALASKA SPUR GAS PIPELINE

FAIRBANKS SPUR

M.P. 60.37 to 66.29

2006 ROUTE EVALUATION

0 500 Feet

Sheet # 11 of 55

REV.: A

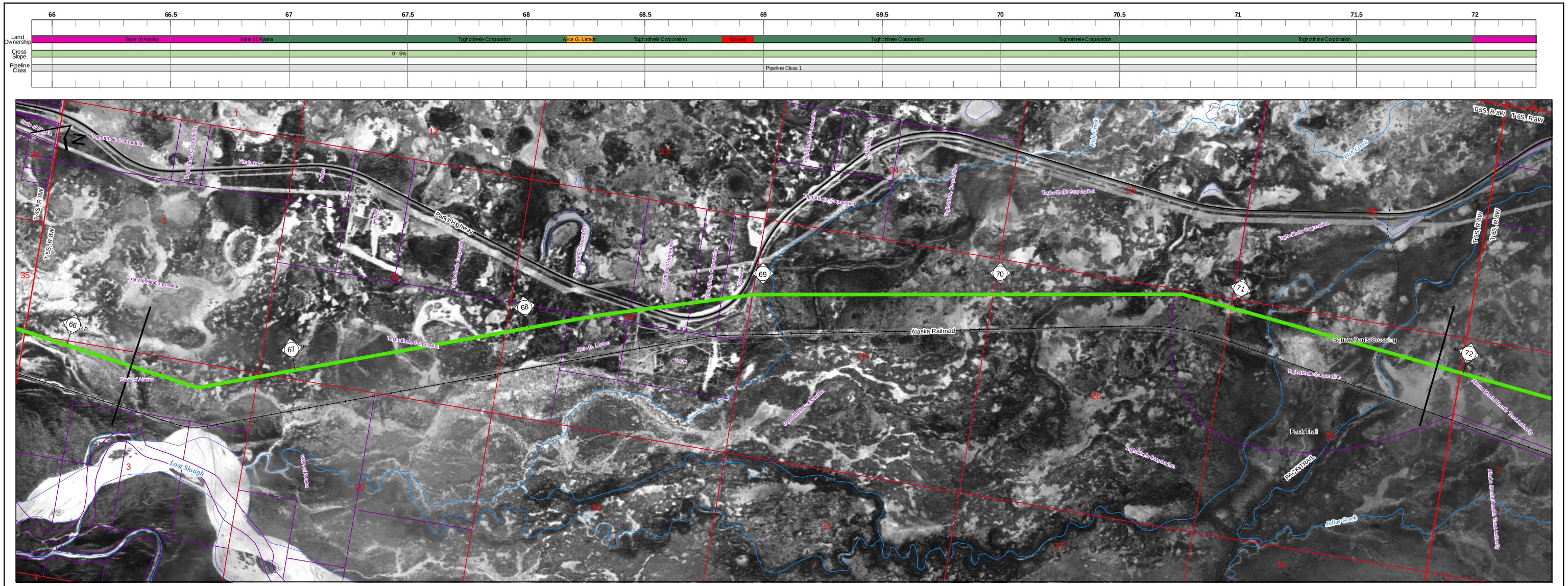

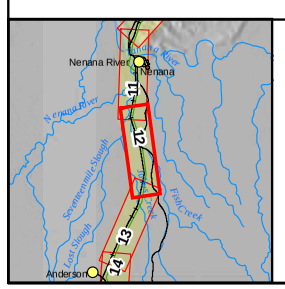

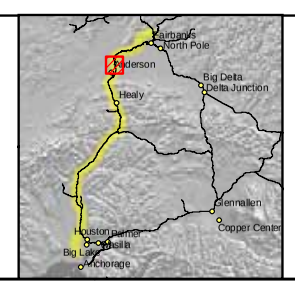

Land Ownership
- Federal
- State
- State: UA
- Borough
- City
- Road R.O.W.
- Railroad R.O.W.
- Native Corporation
- Private
- Native Allotment

Cross Slope
- 0 - 5%
- 5 - 15%
- > 15%

Pipeline Class
- 1
- 2
- 3

- Proposed Pipeline Route
- Electrical Line
- Highway
- Major Road
- Minor Road
- Railroad
- Trail
- Township Lines
- Section Lines
- Parcel Boundaries
- Existing Pipeline

ASRC CONSTRUCTORS, INC.
Baker
NORSTAR Pipeline Company
NETL

ALASKA SPUR GAS PIPELINE

FAIRBANKS SPUR

M.P. 66.29 to 71.88

2006 ROUTE EVALUATION

0 500 Feet

Sheet # 12 of 55

REV.: A

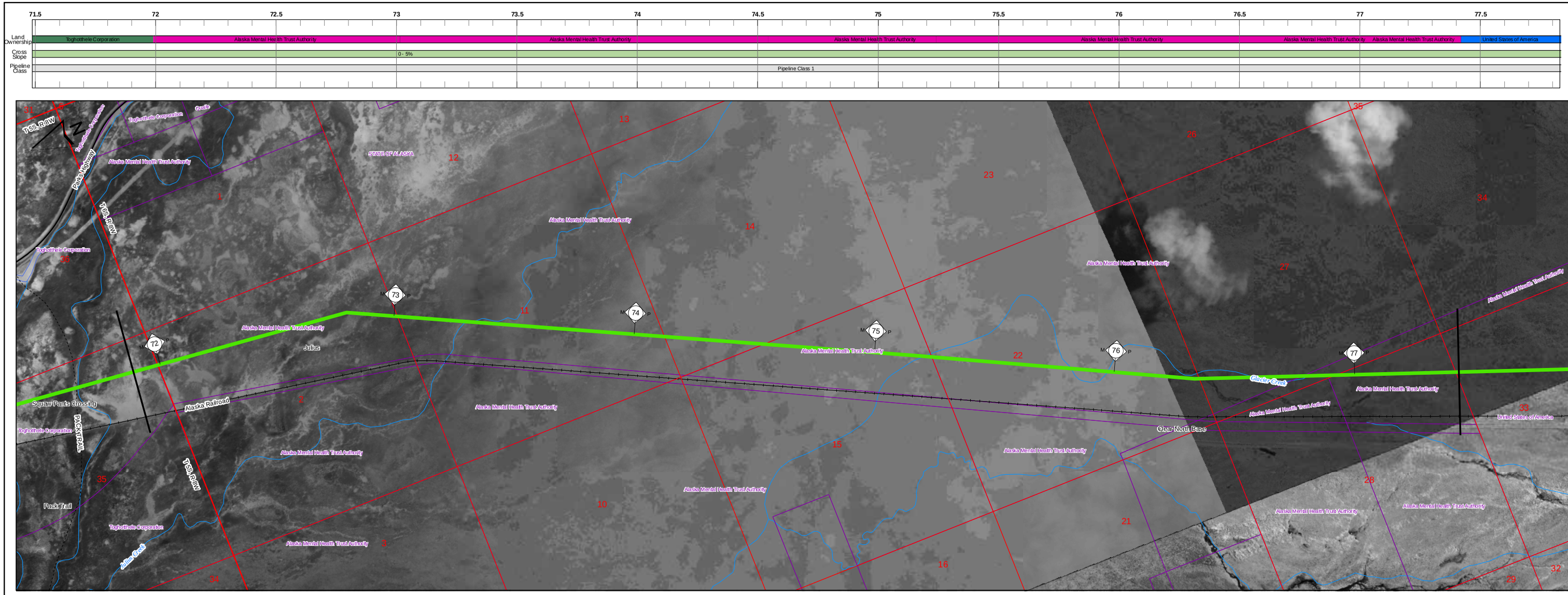

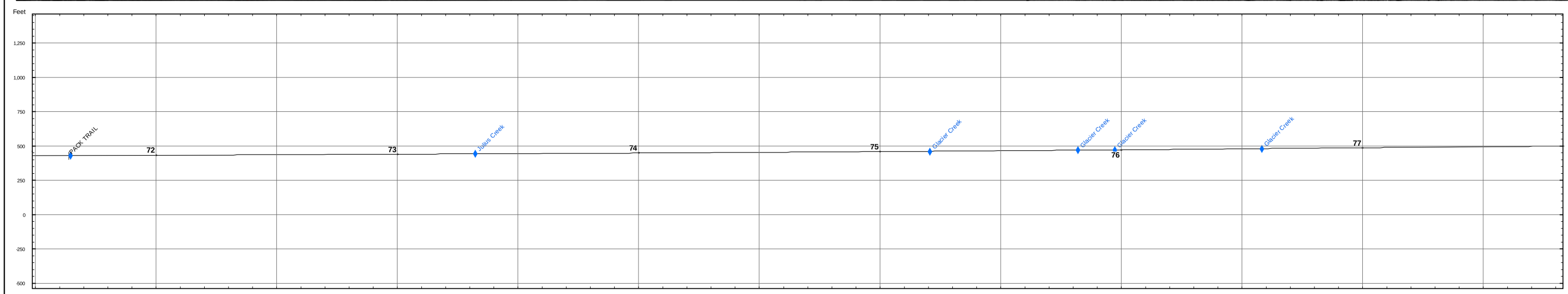

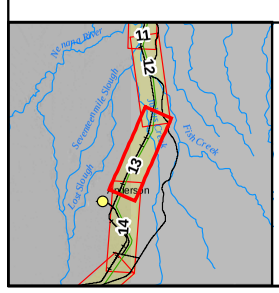

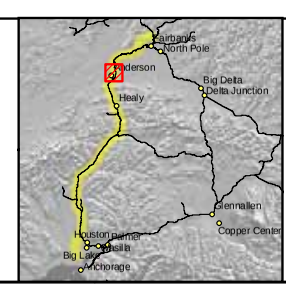

Land Ownership
- Federal
- State
- State: UA
- Borough
- City
- Road R.O.W.
- Railroad R.O.W.
- Native Corporation
- Private
- Native Allotment

Cross Slope
- 0 - 5%
- 5 - 15%
- > 15%

Pipeline Class
- 1
- 2
- 3

- Proposed Pipeline Route
- Electrical Line
- Highway
- Major Road
- Minor Road
- Railroad
- Trail
- Township Lines
- Section Lines
- Parcel Boundaries
- Existing Pipeline

ASRC CONSTRUCTORS, INC.

Baker

NORSTAR Pipeline Company

NETL

ALASKA SPUR GAS PIPELINE

FAIRBANKS SPUR

M.P. 71.88 to 77.43

2006 ROUTE EVALUATION

0 500 Feet

Sheet # 13 of 55

REV.: A

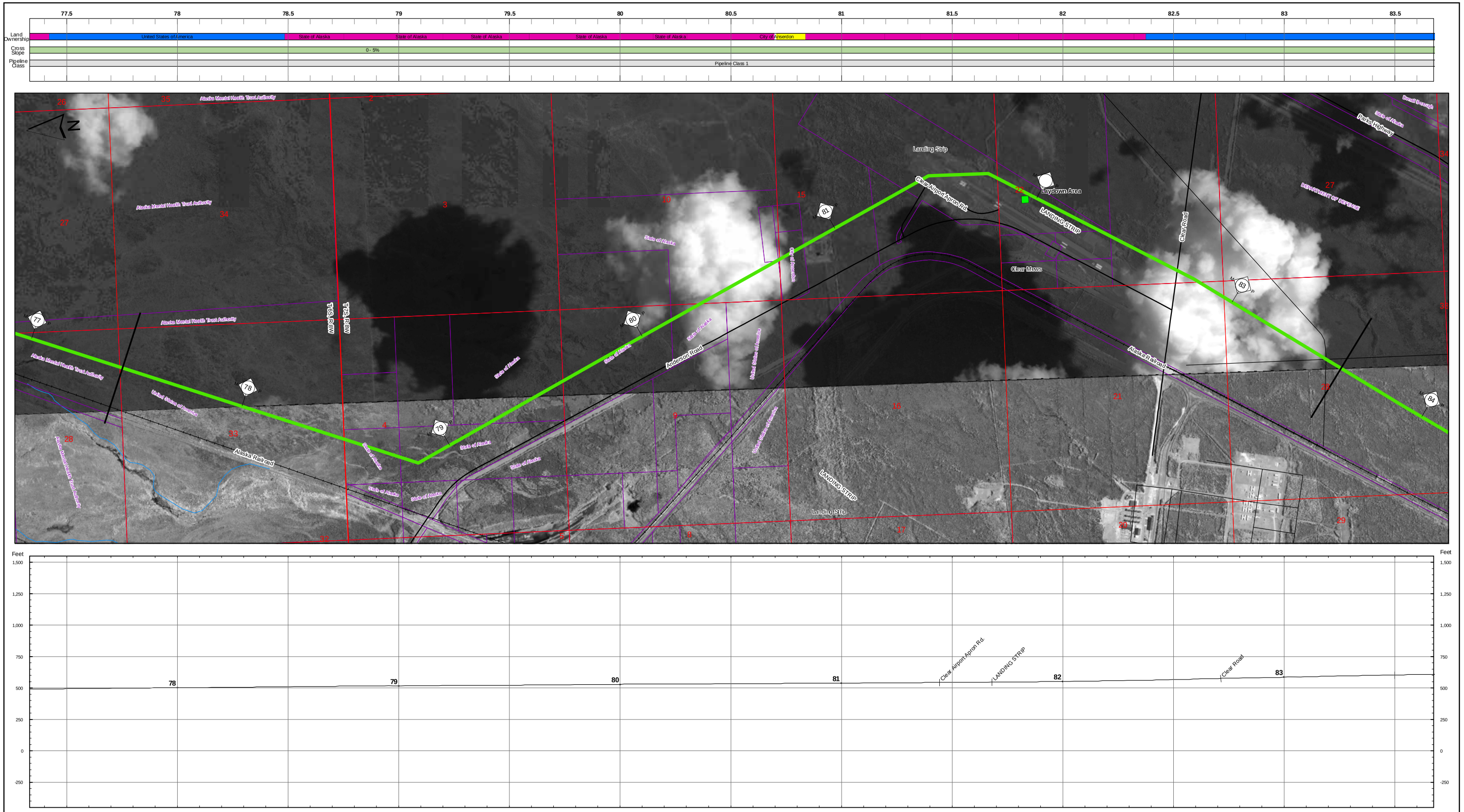

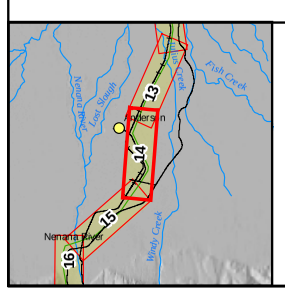

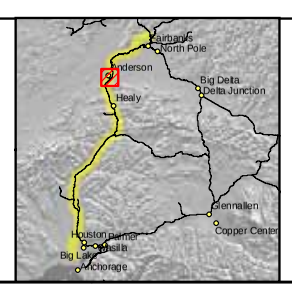

Land Ownership
- Federal
- State
- State: UA
- Borough
- City
- Road R.O.W.
- Railroad R.O.W.
- Native Corporation
- Private
- Native Allotment

Cross Slope
- 0 - 5%
- 5 - 15%
- > 15%

Pipeline Class
- 1
- 2
- 3

- Proposed Pipeline Route
- Electrical Line
- Highway
- Major Road
- Minor Road
- Railroad
- Trail
- Township Lines
- Section Lines
- Parcel Boundaries
- Existing Pipeline

ASRC CONSTRUCTORS, INC.
Baker
NORSTAR Pipeline Company
NETL

ALASKA SPUR GAS PIPELINE

FAIRBANKS SPUR

M.P. 77.43 to 83.58

2006 ROUTE EVALUATION

0 500 Feet

Sheet # 14 of 55

REV.: A

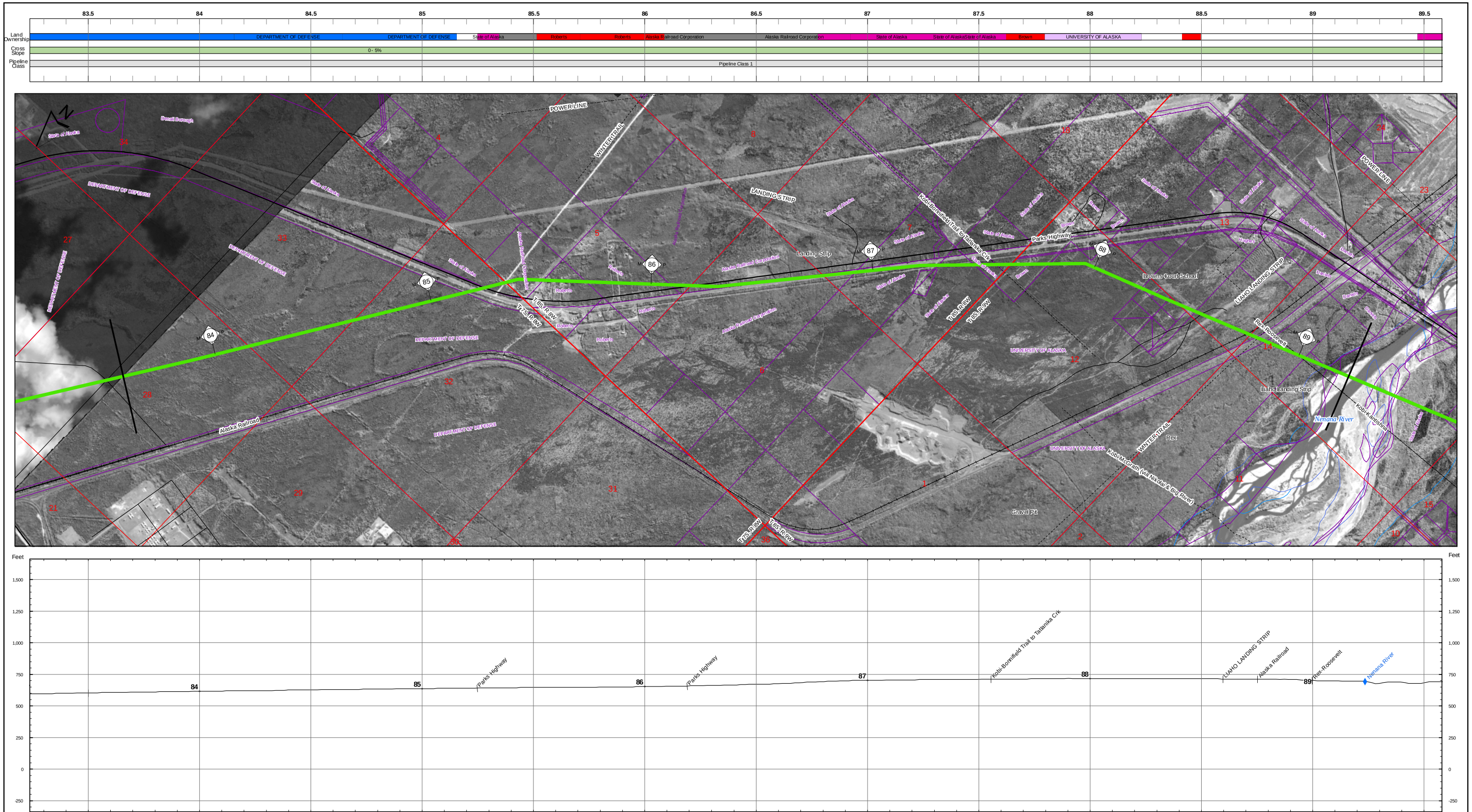

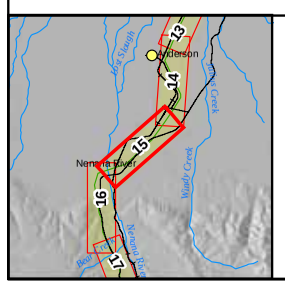

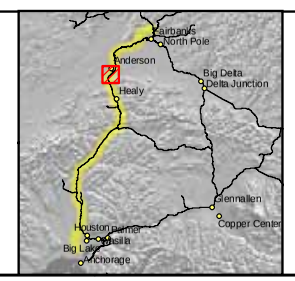

Land Ownership
- Federal
- State
- State: UA
- Borough
- City
- Road R.O.W.
- Railroad R.O.W.
- Native Corporation
- Private
- Native Allotment

Cross Slope
- 0 - 5%
- 5 - 15%
- > 15%

Pipeline Class
- 1
- 2
- 3

- Proposed Pipeline Route
- Electrical Line
- Highway
- Major Road
- Minor Road
- Railroad
- Trail
- Township Lines
- Section Lines
- Parcel Boundaries
- Existing Pipeline

ASRC CONSTRUCTORS, INC.
Baker
NORSTAR Pipeline Company
NETL

ALASKA SPUR GAS PIPELINE

FAIRBANKS SPUR

M.P. 83.58 to 89.24

2006 ROUTE EVALUATION

0 500 Feet

Sheet # 15 of 55

REV.: A

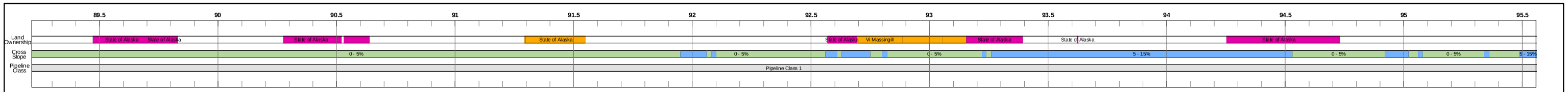

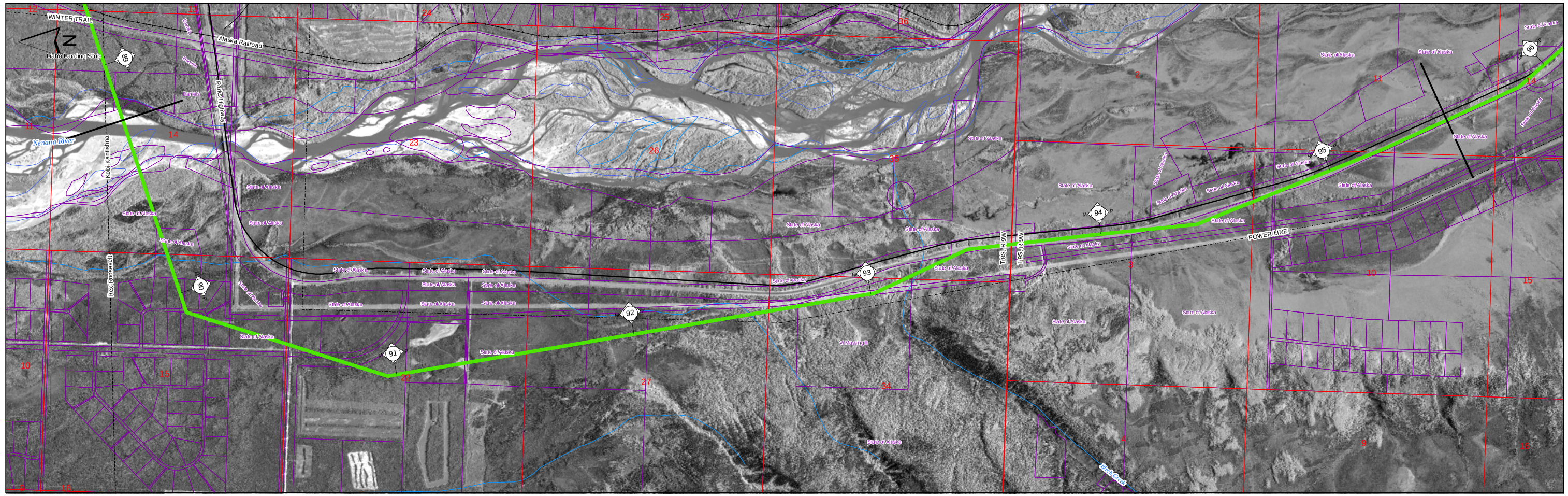

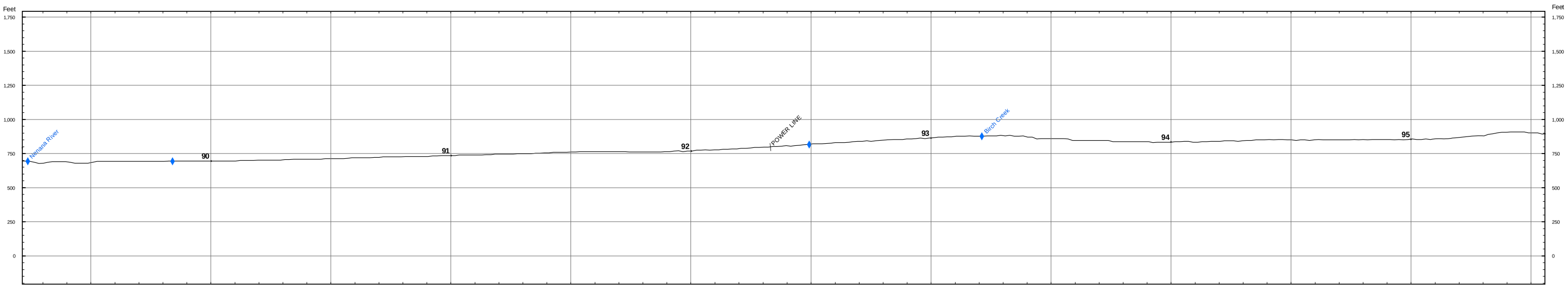

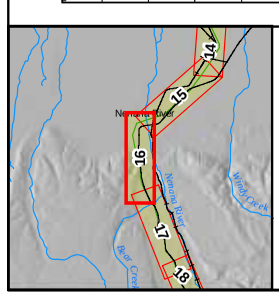

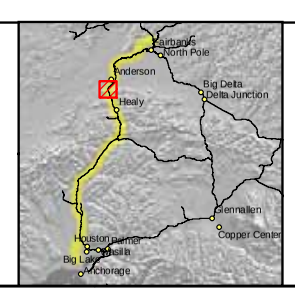

Land Ownership
- Federal
- State
- State: UA
- Borough
- City
- Road R.O.W.
- Railroad R.O.W.
- Native Corporation
- Private
- Native Allotment

Cross Slope
- 0 - 5%
- 5 - 15%
- > 15%

Pipeline Class
- 1
- 2
- 3

- Proposed Pipeline Route
- Electrical Line
- Highway
- Major Road
- Minor Road
- Railroad
- Trail
- Township Lines
- Section Lines
- Parcel Boundaries
- Existing Pipeline

ASRC CONSTRUCTORS, INC.

Baker

NORSTAR Pipeline Company

NETL

ALASKA SPUR GAS PIPELINE

FAIRBANKS SPUR

M.P. 89.24 to 95.53

2006 ROUTE EVALUATION

0 500 Feet

Sheet # 16 of 55

REV.: A

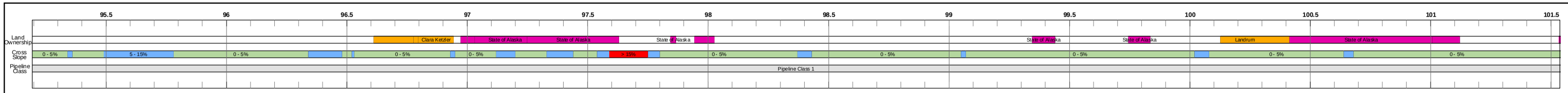

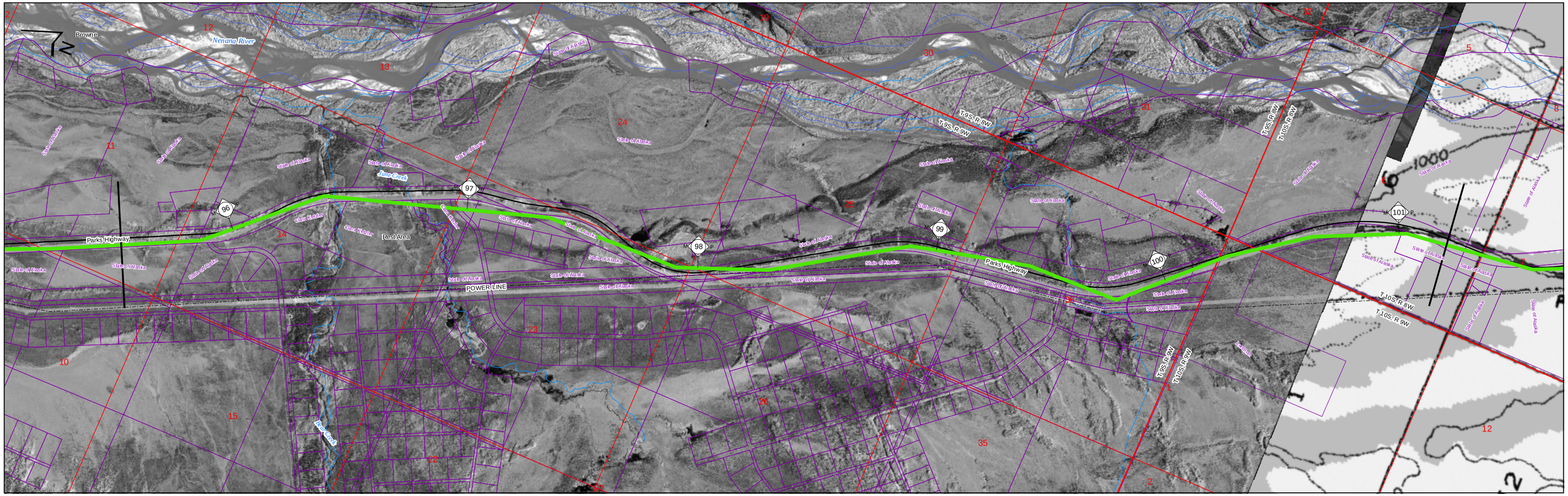

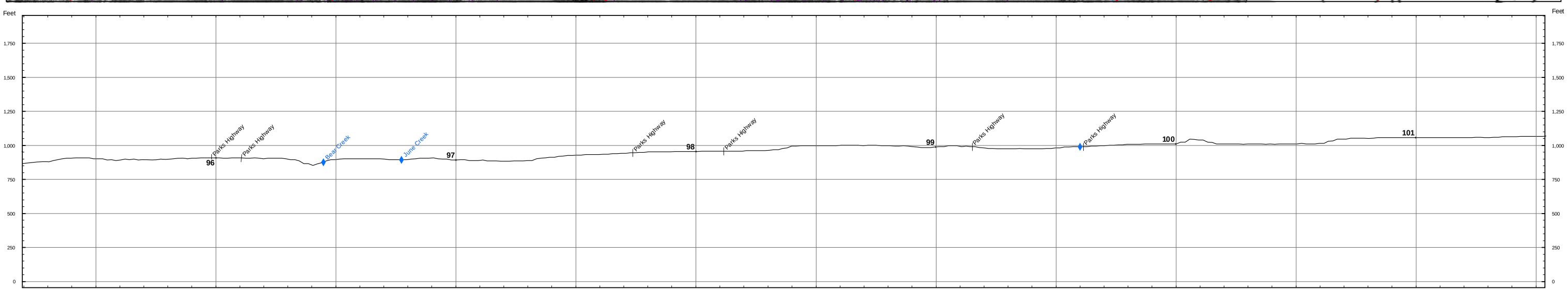

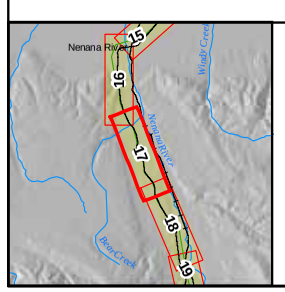

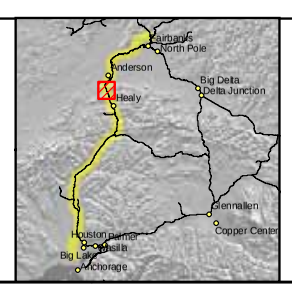

Land Ownership
- Federal
- State
- State: UA
- Borough
- City
- Road R.O.W.
- Railroad R.O.W.
- Native Corporation
- Private
- Native Allotment

Cross Slope
- 0 - 5%
- 5 - 15%
- > 15%

Pipeline Class
- 1
- 2
- 3

- Proposed Pipeline Route
- Electrical Line
- Highway
- Major Road
- Minor Road
- Railroad
- Trail
- Township Lines
- Section Lines
- Parcel Boundaries
- Existing Pipeline

ASRC CONSTRUCTORS, INC.
Baker
NORSTAR Pipeline Company
NETL

ALASKA SPUR GAS PIPELINE

FAIRBANKS SPUR

M.P. 95.53 to 101.20

2006 ROUTE EVALUATION

0 500 Feet

Sheet # 17 of 55

REV.: A

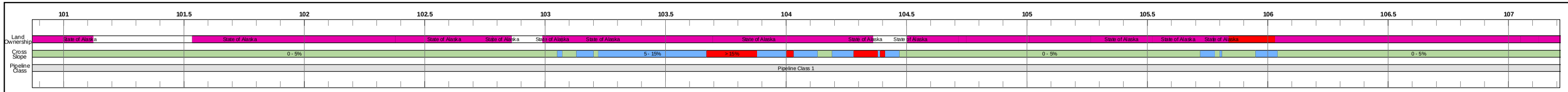

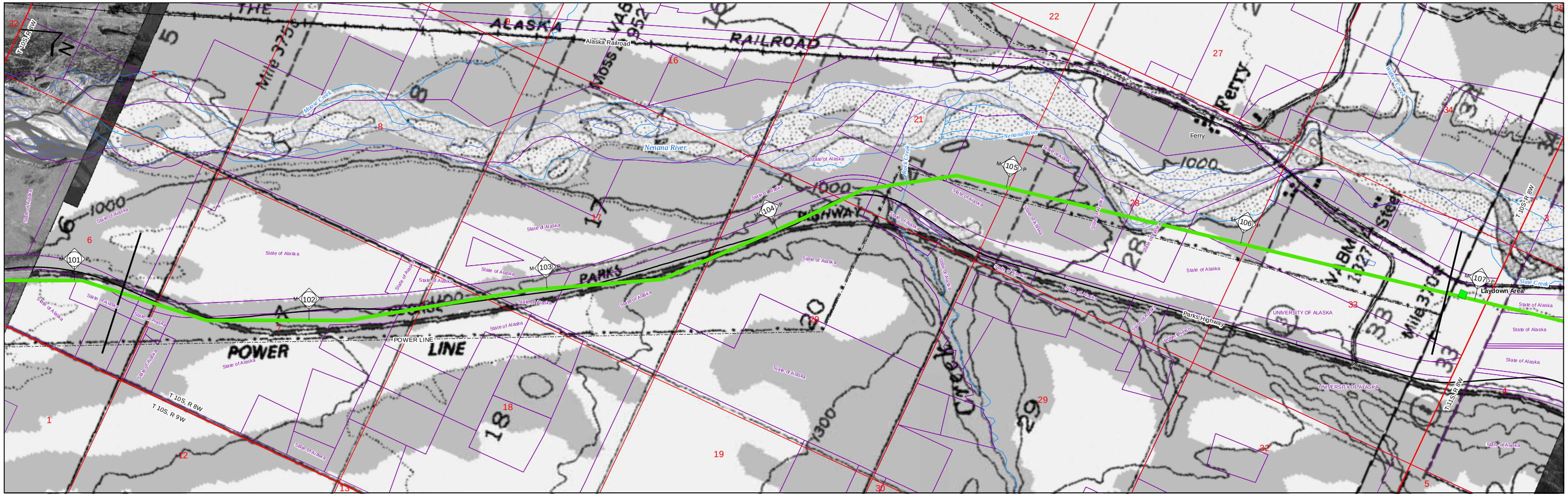

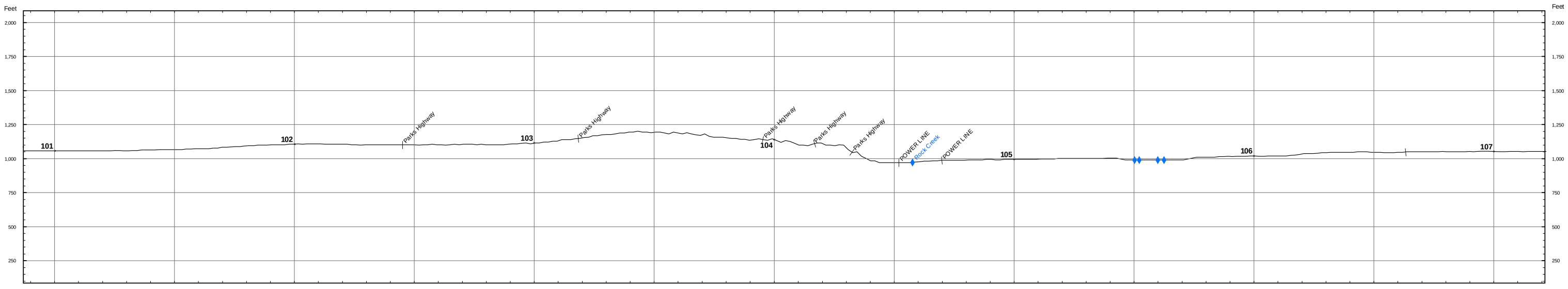

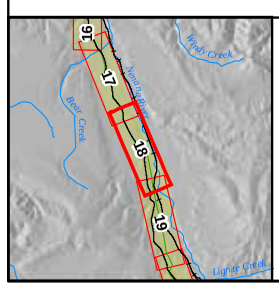

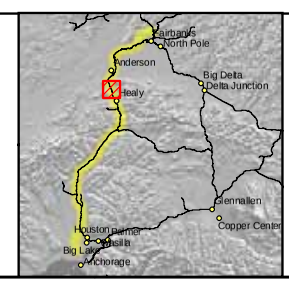

Land Ownership
- Federal
- State
- State: UA
- Borough
- City
- Road R.O.W.
- Railroad R.O.W.
- Native Corporation
- Private
- Native Allotment

Cross Slope
- 0 - 5%
- 5 - 15%
- > 15%

Pipeline Class
- 1
- 2
- 3

- Proposed Pipeline Route
- Electrical Line
- Highway
- Major Road
- Minor Road
- Railroad
- Trail
- Township Lines
- Section Lines
- Parcel Boundaries
- Existing Pipeline

ASRC CONSTRUCTORS, INC.

Baker

NORSTAR Pipeline Company

NETL

ALASKA SPUR GAS PIPELINE

FAIRBANKS SPUR

M.P. 101.20 to 106.88

2006 ROUTE EVALUATION

0 500 Feet

Sheet # 18 of 55

REV.: A

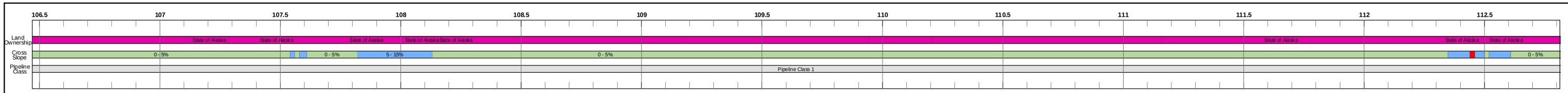

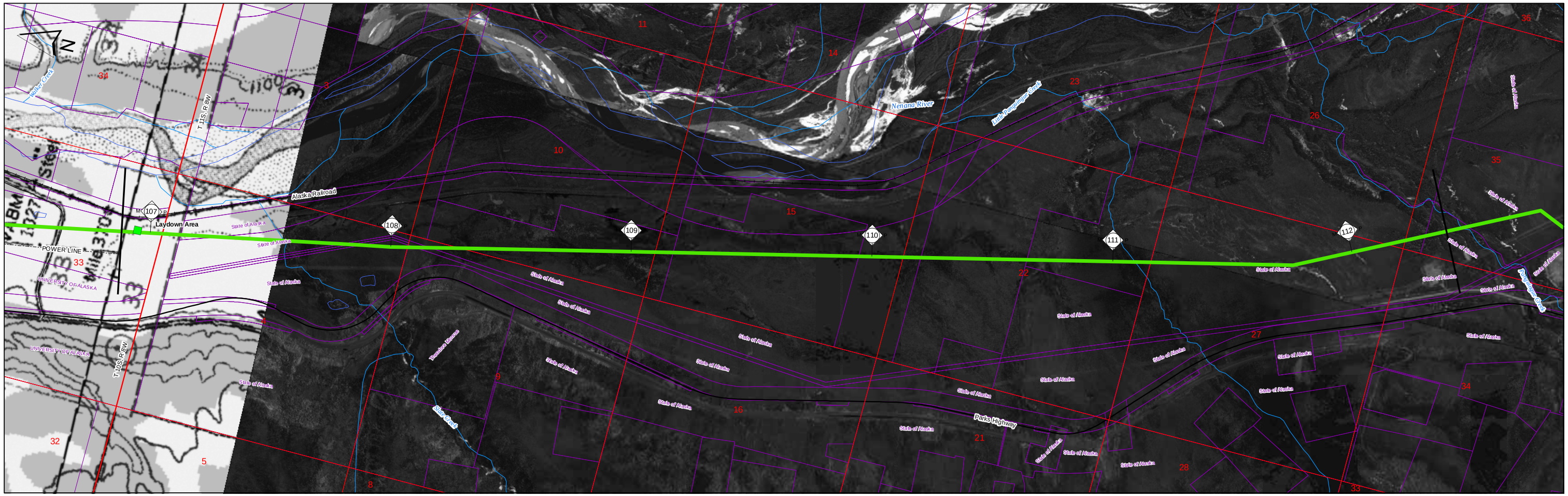

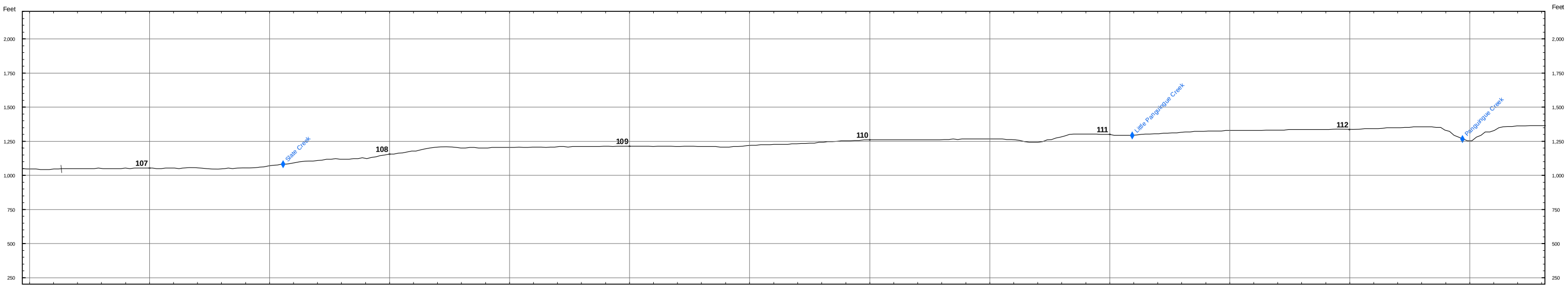

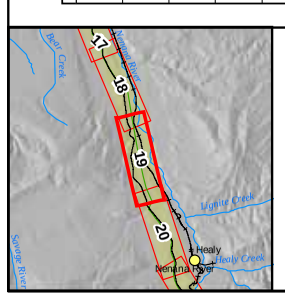

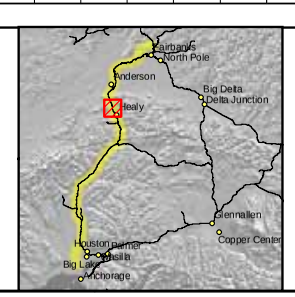

Land Ownership
- Federal
- State
- State: UA
- Borough
- City
- Road R.O.W.
- Railroad R.O.W.
- Native Corporation
- Private
- Native Allotment

Cross Slope
- 0 - 5%
- 5 - 15%
- > 15%

Pipeline Class
- 1
- 2
- 3

- Proposed Pipeline Route
- Electrical Line
- Highway
- Major Road
- Minor Road
- Railroad
- Trail
- Township Lines
- Section Lines
- Parcel Boundaries
- Existing Pipeline

ASRC CONSTRUCTORS, INC.
Baker
NORSTAR Pipeline Company
NETL

ALASKA SPUR GAS PIPELINE

FAIRBANKS SPUR

M.P. 106.88 to 112.40

2006 ROUTE EVALUATION

0 500 Feet

Sheet # 19 of 55

REV.: A

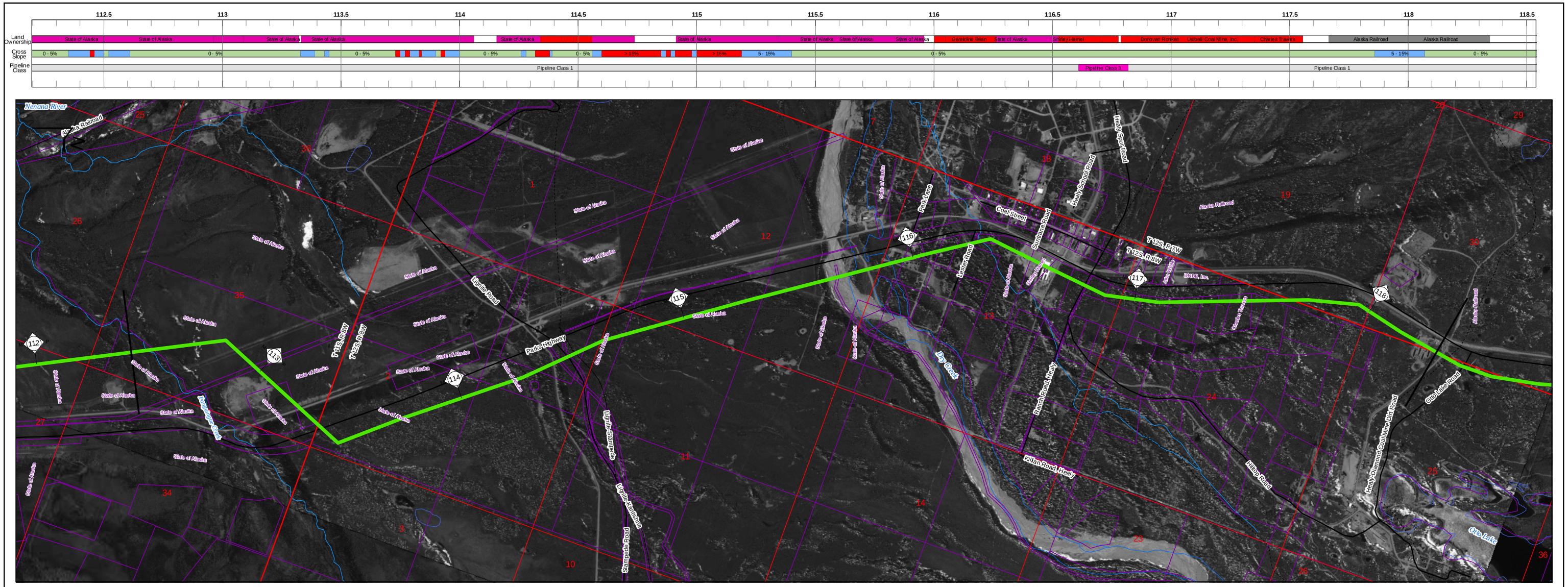

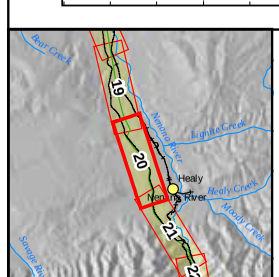

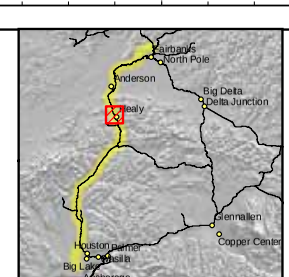

Land Ownership
- Federal
- State
- State: UA
- Borough
- City
- Road R.O.W.
- Railroad R.O.W.
- Native Corporation
- Private
- Native Allotment

Cross Slope
- 0 - 5%
- 5 - 15%
- > 15%

Pipeline Class
- 1
- 2
- 3

- Proposed Pipeline Route
- Electrical Line
- Highway
- Major Road
- Minor Road
- Railroad
- Trail
- Township Lines
- Section Lines
- Parcel Boundaries
- Existing Pipeline

ASRC CONSTRUCTORS, INC.

Baker

NORSTAR Pipeline Company

NETL

ALASKA SPUR GAS PIPELINE

FAIRBANKS SPUR

M.P. 112.40 to 118.33

2006 ROUTE EVALUATION

0 500 Feet

Sheet # 20 of 55

REV.: A

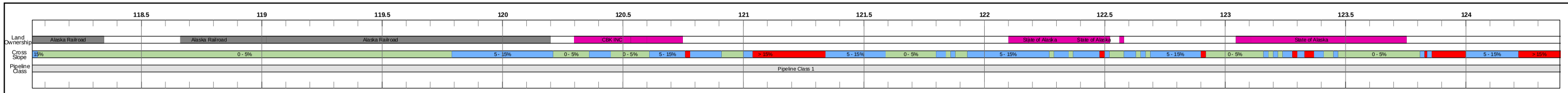

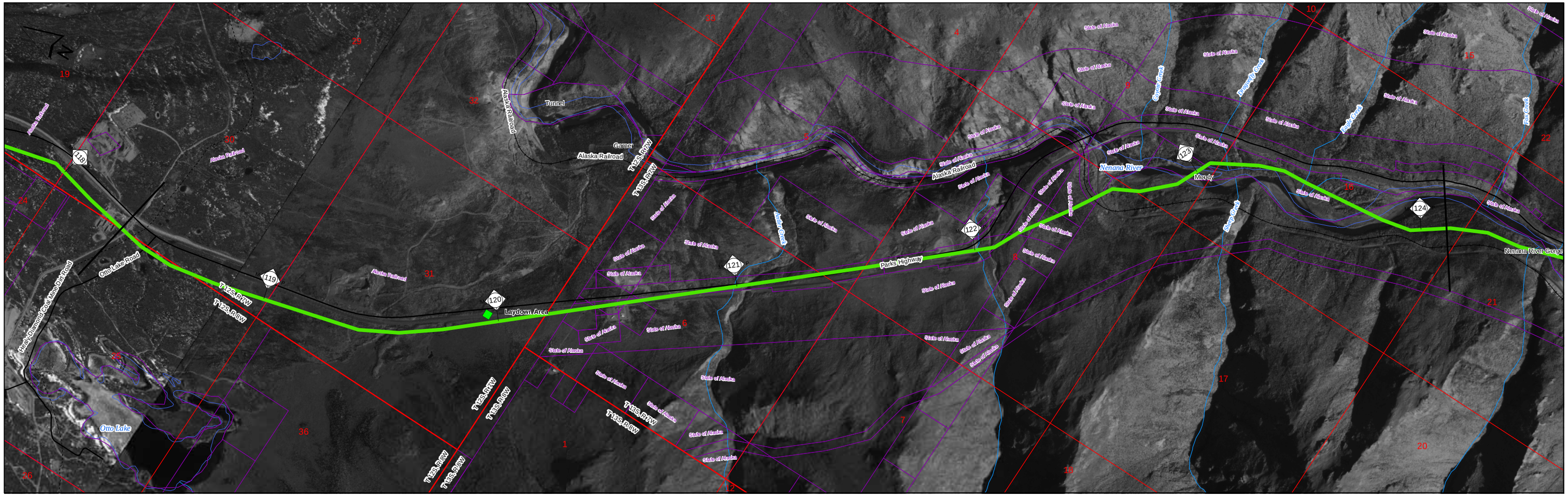

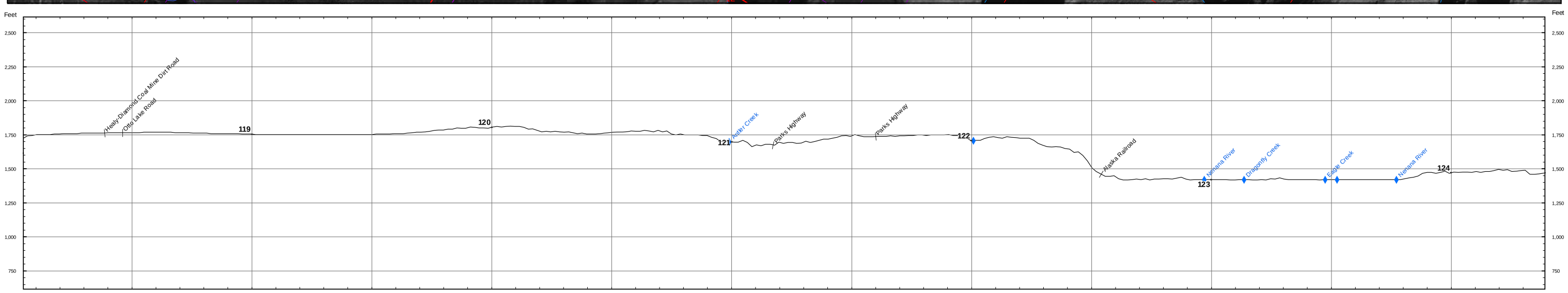

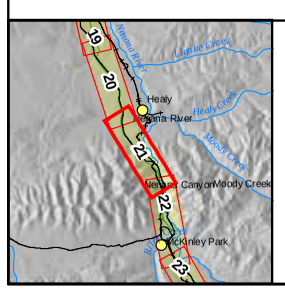

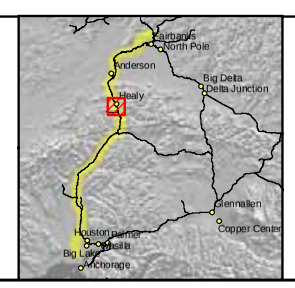

Land Ownership
- Federal
- State
- State: UA
- Borough
- City
- Road R.O.W.
- Railroad R.O.W.
- Native Corporation
- Private
- Native Allotment

Cross Slope
- 0 - 5%
- 5 - 15%
- > 15%

Pipeline Class
- 1
- 2
- 3

- Proposed Pipeline Route
- Electrical Line
- Highway
- Major Road
- Minor Road
- Railroad
- Trail
- Township Lines
- Section Lines
- Parcel Boundaries
- Existing Pipeline

ASRC CONSTRUCTORS, INC.
Baker
NORSTAR Pipeline Company
NETL

ALASKA SPUR GAS PIPELINE

FAIRBANKS SPUR

M.P. 118.33 to 124.11

2006 ROUTE EVALUATION

0 500 Feet

Sheet # 21 of 55

REV.: A

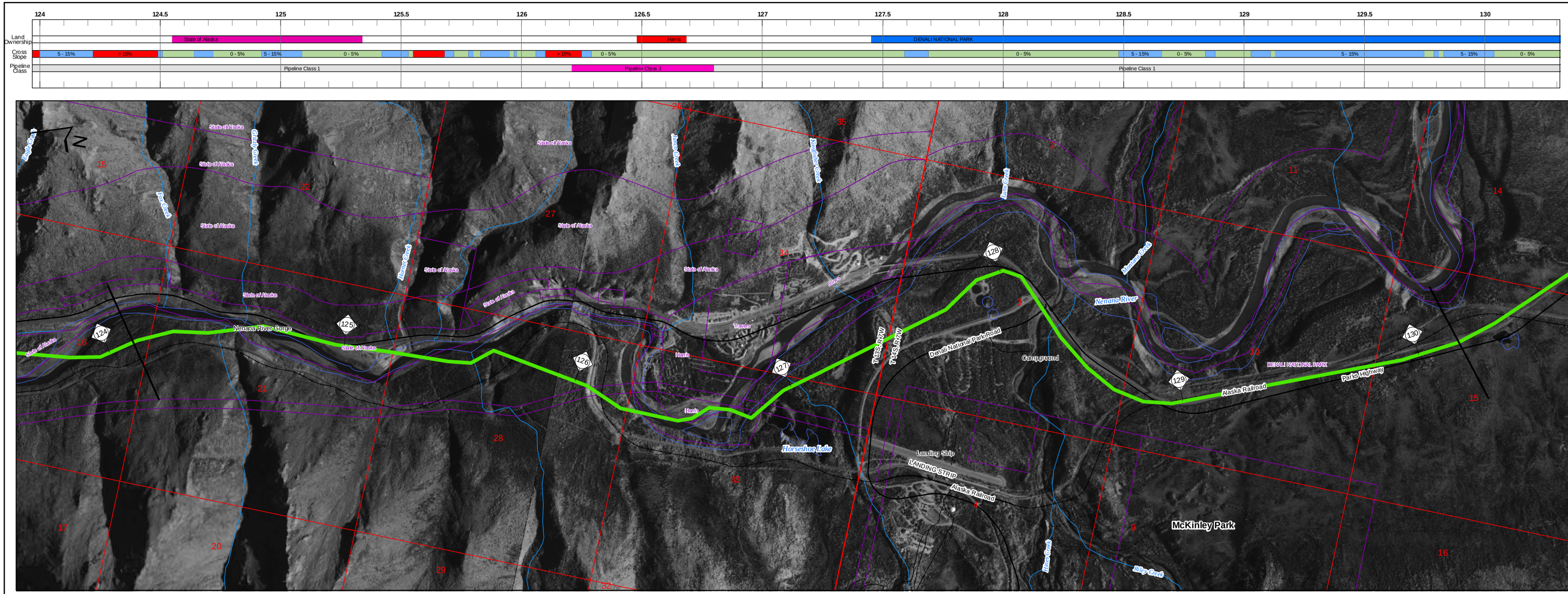

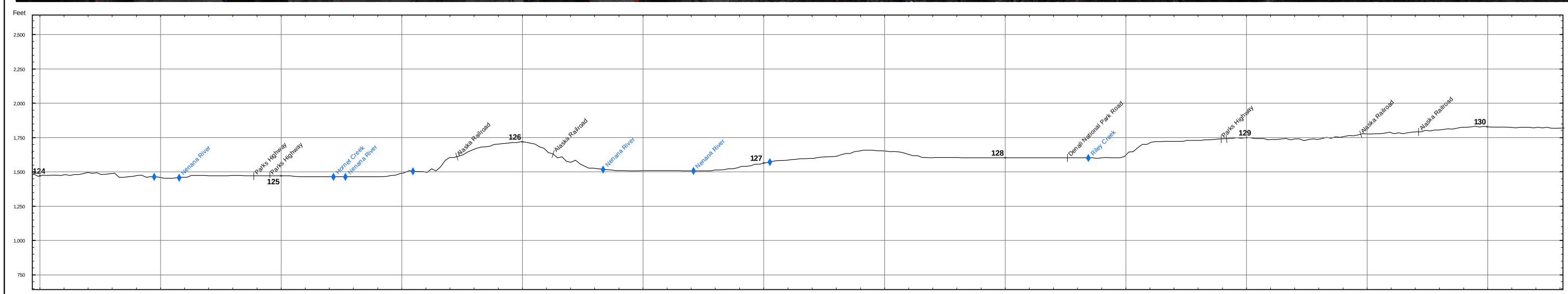

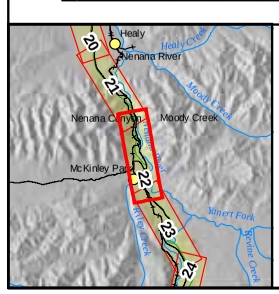

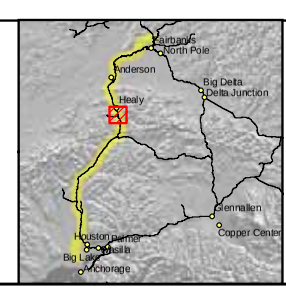

Land Ownership
- Federal
- State
- State: UA
- Borough
- City
- Road R.O.W.
- Railroad R.O.W.
- Native Corporation
- Private
- Native Allotment

Cross Slope
- 0 - 5%
- 5 - 15%
- > 15%

Pipeline Class
- 1
- 2
- 3

- Proposed Pipeline Route
- Electrical Line
- Highway
- Major Road
- Minor Road
- Railroad
- Trail
- Township Lines
- Section Lines
- Parcel Boundaries
- Existing Pipeline

ASRC CONSTRUCTORS, INC.

Baker

NORSTAR Pipeline Company

NETL

ALASKA SPUR GAS PIPELINE

FAIRBANKS SPUR

M.P. 124.11 to 130.17

2006 ROUTE EVALUATION

0 500 Feet

Sheet # 22 of 55

REV.: A

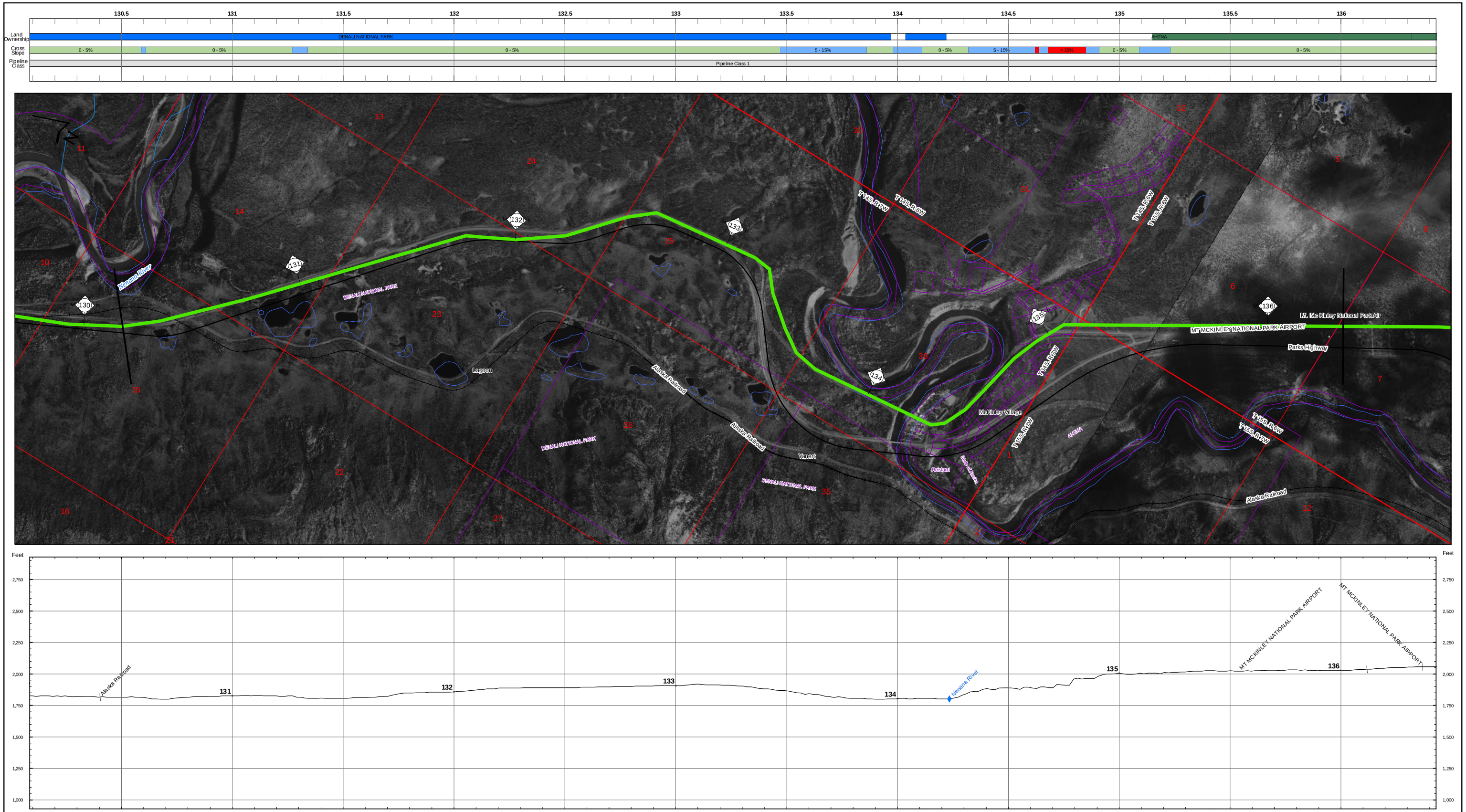

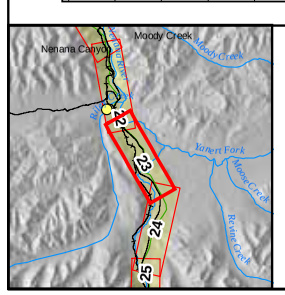

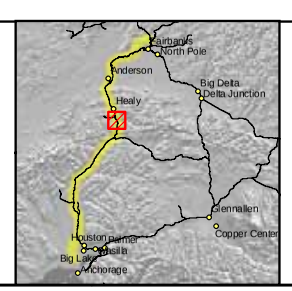

Land Ownership
- Federal
- State
- State: UA
- Borough
- City
- Road R.O.W.
- Railroad R.O.W.
- Native Corporation
- Private
- Native Allotment

Cross Slope
- 0 - 5%
- 5 - 15%
- > 15%

Pipeline Class
- 1
- 2
- 3

- Proposed Pipeline Route
- Electrical Line
- Highway
- Major Road
- Minor Road
- Railroad
- Trail
- Township Lines
- Section Lines
- Parcel Boundaries
- Existing Pipeline

ASRC CONSTRUCTORS, INC.

Baker

NORSTAR Pipeline Company

NETL

ALASKA SPUR GAS PIPELINE

FAIRBANKS SPUR

M.P. 130.17 to 136.34

2006 ROUTE EVALUATION

0 500 Feet

Sheet # 23 of 55

REV.: A

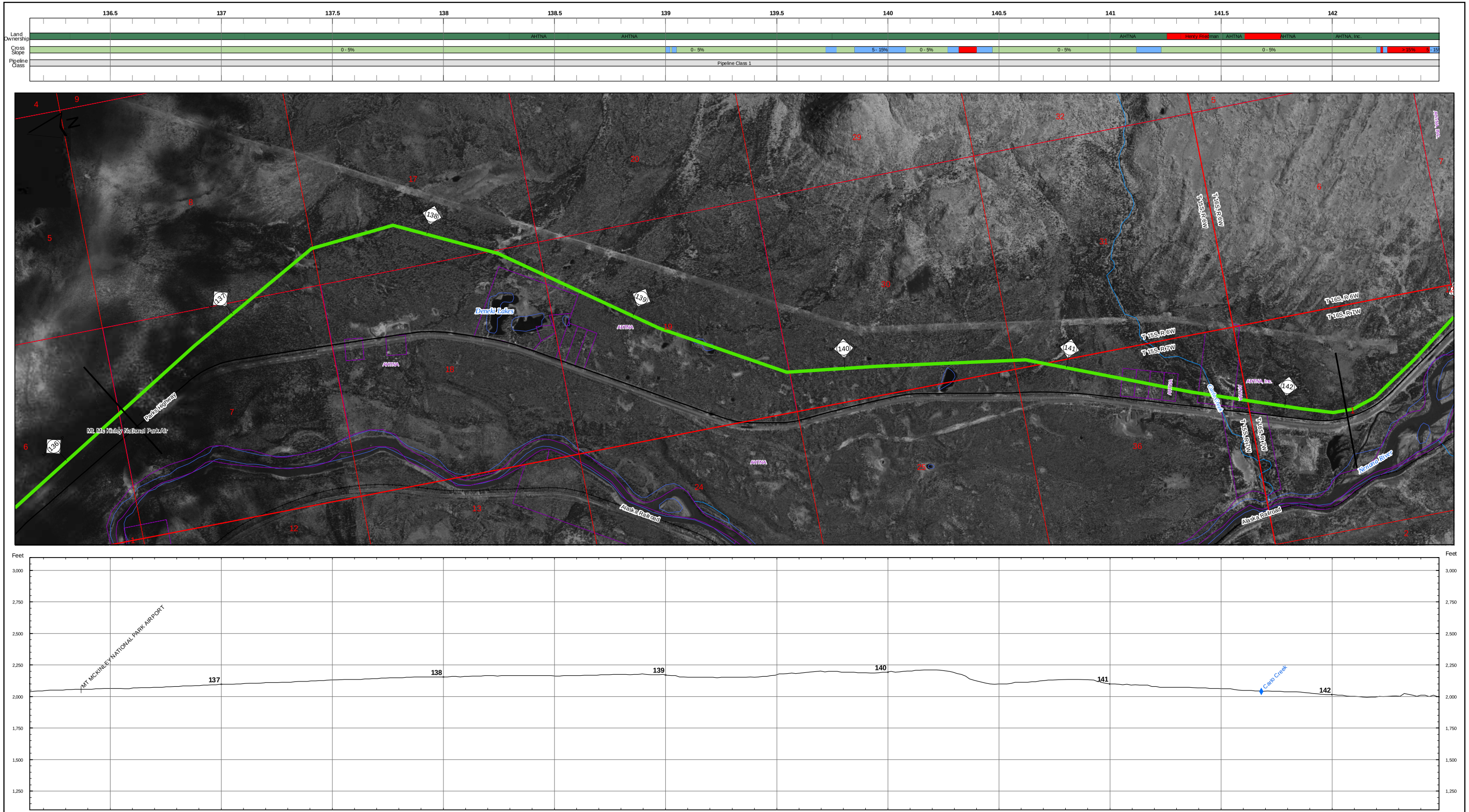

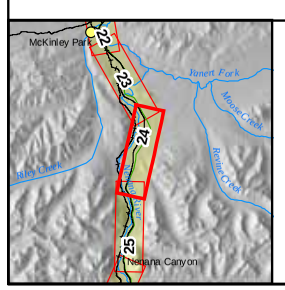

Land Ownership
- Federal
- State
- State: UA
- Borough
- City
- Road R.O.W.
- Railroad R.O.W.
- Native Corporation
- Private
- Native Allotment

Cross Slope
- 0 - 5%
- 5 - 15%
- > 15%

Pipeline Class
- 1
- 2
- 3

- Proposed Pipeline Route
- Electrical Line
- Highway
- Major Road
- Minor Road
- Railroad
- Trail
- Township Lines
- Section Lines
- Parcel Boundaries
- Existing Pipeline

ASRC CONSTRUCTORS, INC.
Baker
NORSTAR Pipeline Company
NETL

ALASKA SPUR GAS PIPELINE

FAIRBANKS SPUR

M.P. 136.34 to 142.28

2006 ROUTE EVALUATION

0 500 Feet

Sheet # 24 of 55

REV.: A

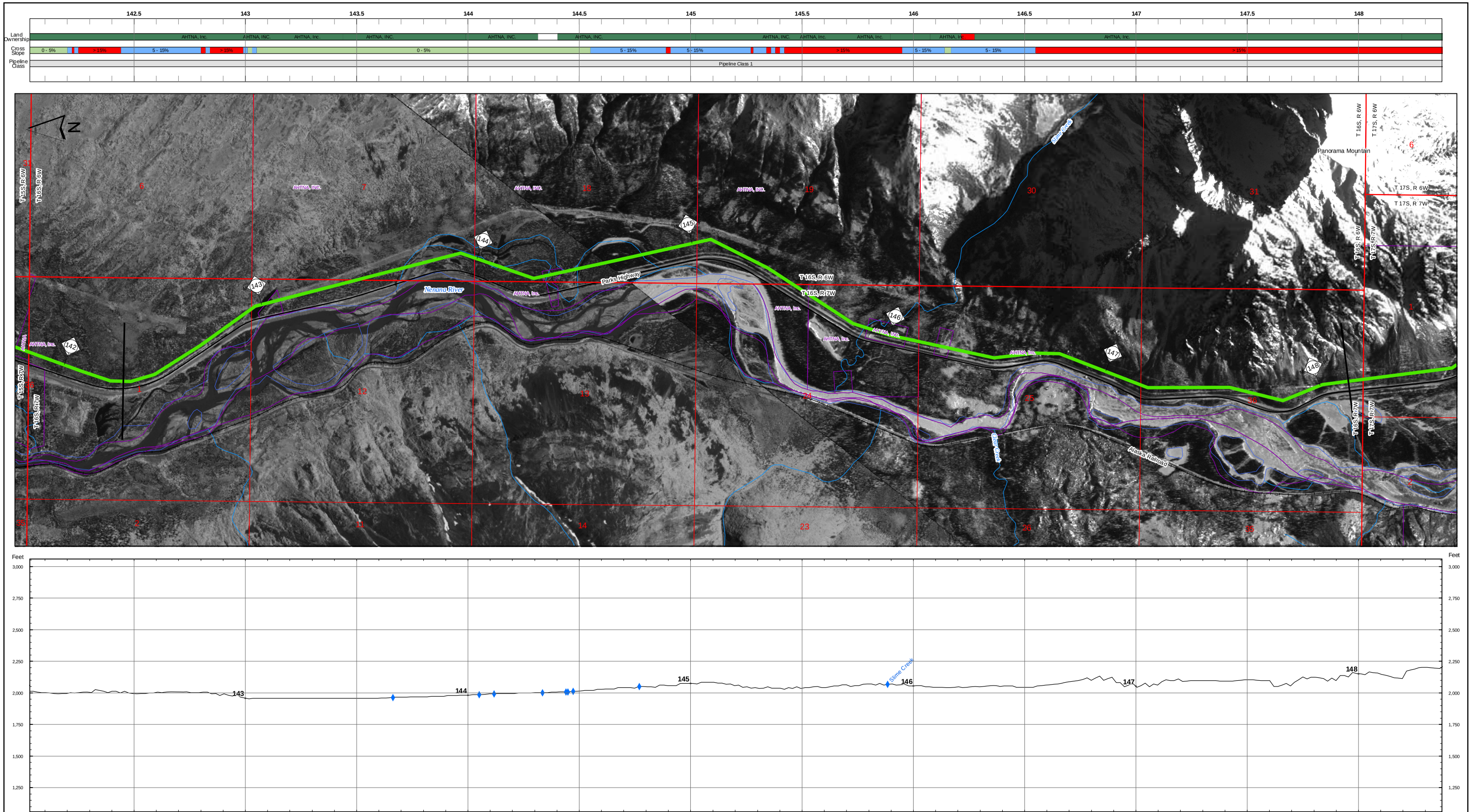

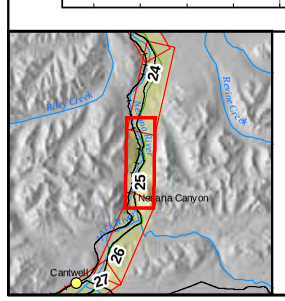

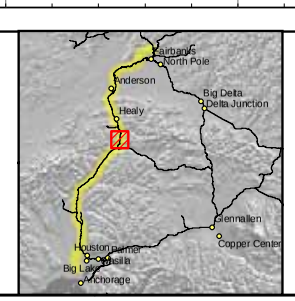

Land Ownership
- Federal
- State
- State: UA
- Borough
- City
- Road R.O.W.
- Railroad R.O.W.
- Native Corporation
- Private
- Native Allotment

Cross Slope
- 0 - 5%
- 5 - 15%
- > 15%

Pipeline Class
- 1
- 2
- 3

- Proposed Pipeline Route
- Electrical Line
- Highway
- Major Road
- Minor Road
- Railroad
- Trail
- Township Lines
- Section Lines
- Parcel Boundaries
- Existing Pipeline

ASRC CONSTRUCTORS, INC.
Baker
NORSTAR Pipeline Company
NETL

ALASKA SPUR GAS PIPELINE

FAIRBANKS SPUR

M.P. 142.28 to 148.13

2006 ROUTE EVALUATION

0 500 Feet

Sheet # 25 of 55

REV.: A

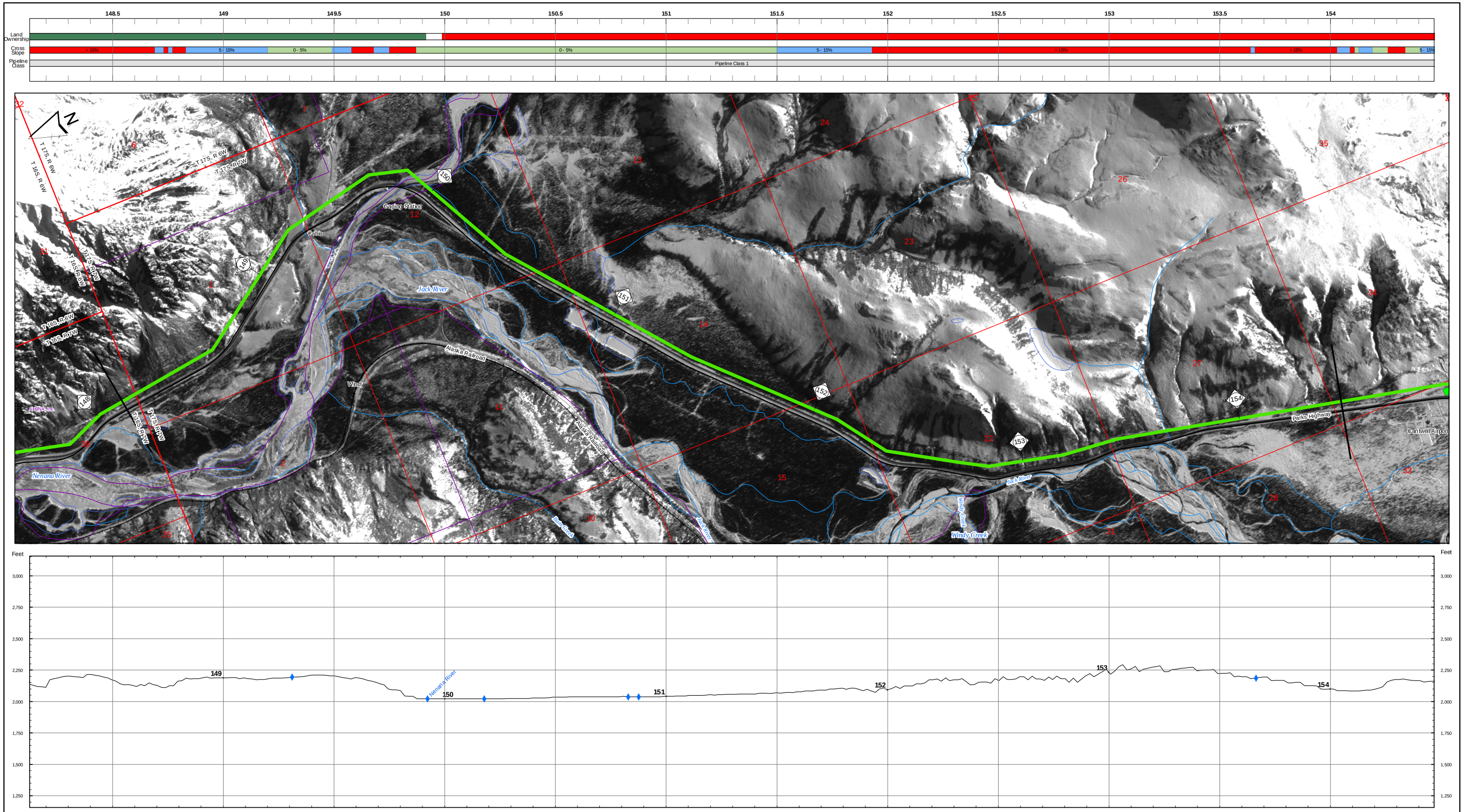

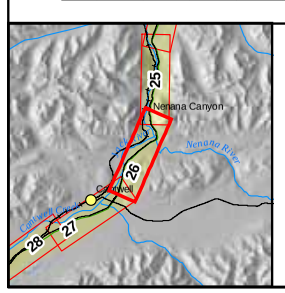

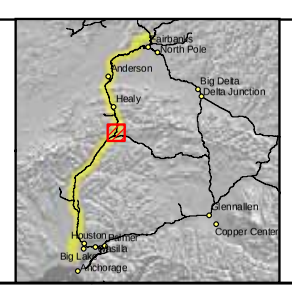

Land Ownership
- Federal
- State
- State: UA
- Borough
- City
- Road R.O.W.
- Railroad R.O.W.
- Native Corporation
- Private
- Native Allotment

Cross Slope
- 0 - 5%
- 5 - 15%
- > 15%

Pipeline Class
- 1
- 2
- 3

- Proposed Pipeline Route
- Electrical Line
- Highway
- Major Road
- Minor Road
- Railroad
- Trail
- Township Lines
- Section Lines
- Parcel Boundaries
- Existing Pipeline

ASRC CONSTRUCTORS, INC.

Baker

NORSTAR Pipeline Company

NETL

ALASKA SPUR GAS PIPELINE

FAIRBANKS SPUR

M.P. 148.13 to 154.47

2006 ROUTE EVALUATION

0 500 Feet

Sheet # 26 of 55

REV.: A

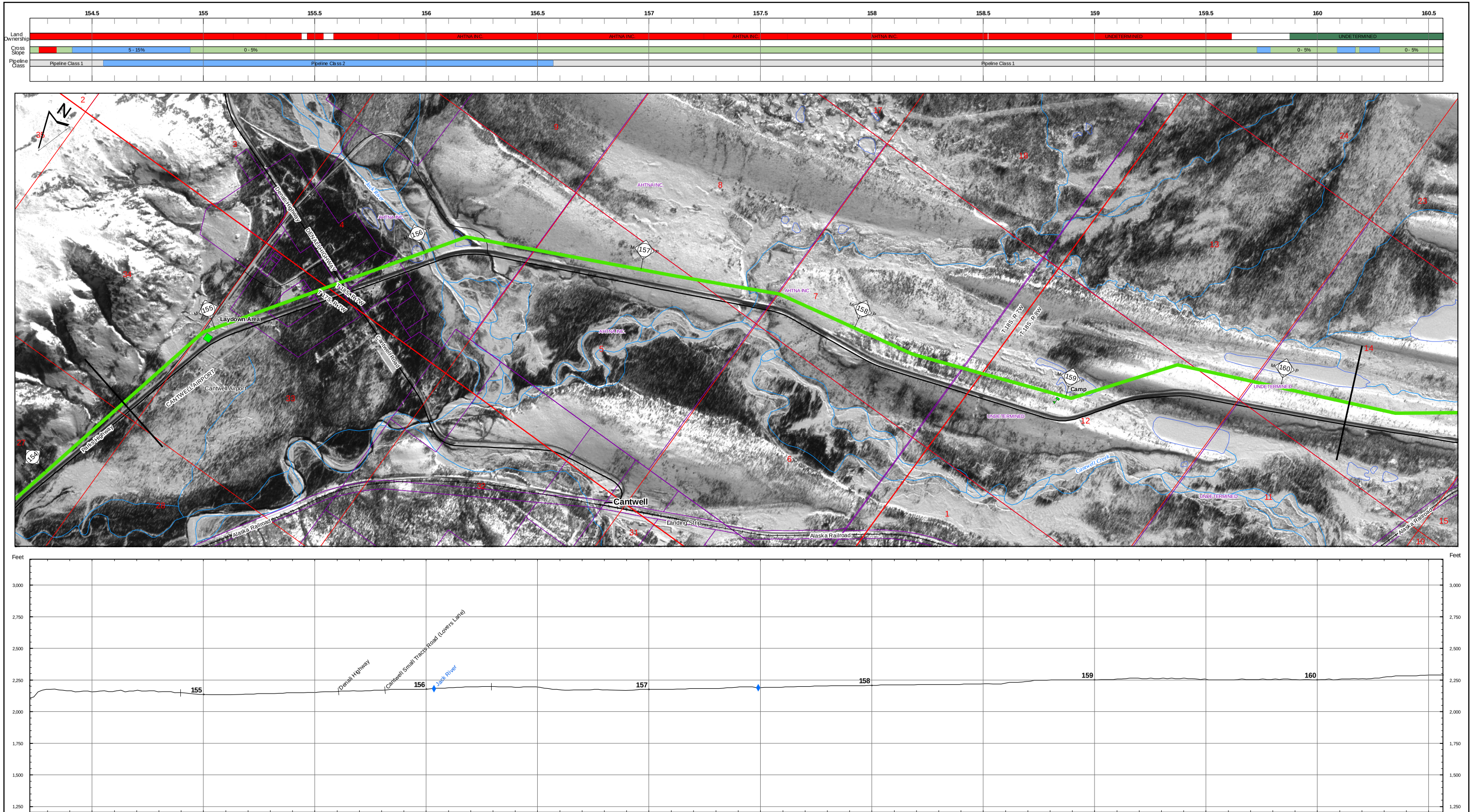

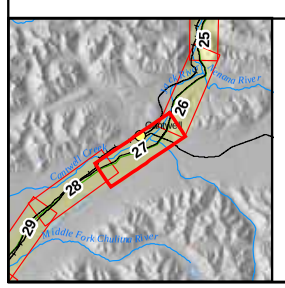

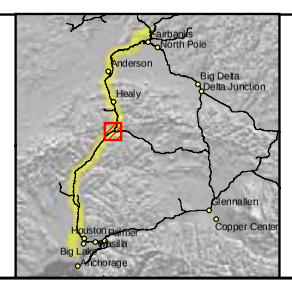

Land Ownership
- Federal
- State
- State: UA
- Borough
- City
- Road R.O.W.
- Railroad R.O.W.
- Native Corporation
- Private
- Native Allotment

Cross Slope
- 0 - 5%
- 5 - 15%
- > 15%

Pipeline Class
- 1
- 2
- 3

- Proposed Pipeline Route
- Electrical Line
- Highway
- Major Road
- Minor Road
- Railroad
- Trail
- Township Lines
- Section Lines
- Parcel Boundaries
- Existing Pipeline

ASRC CONSTRUCTORS, INC.

Baker

NORSTAR Pipeline Company

NETL

ALASKA SPUR GAS PIPELINE

FAIRBANKS SPUR

M.P. 154.47 to 160.32

2006 ROUTE EVALUATION

0 500 Feet

Sheet # 27 of 55

REV.: A

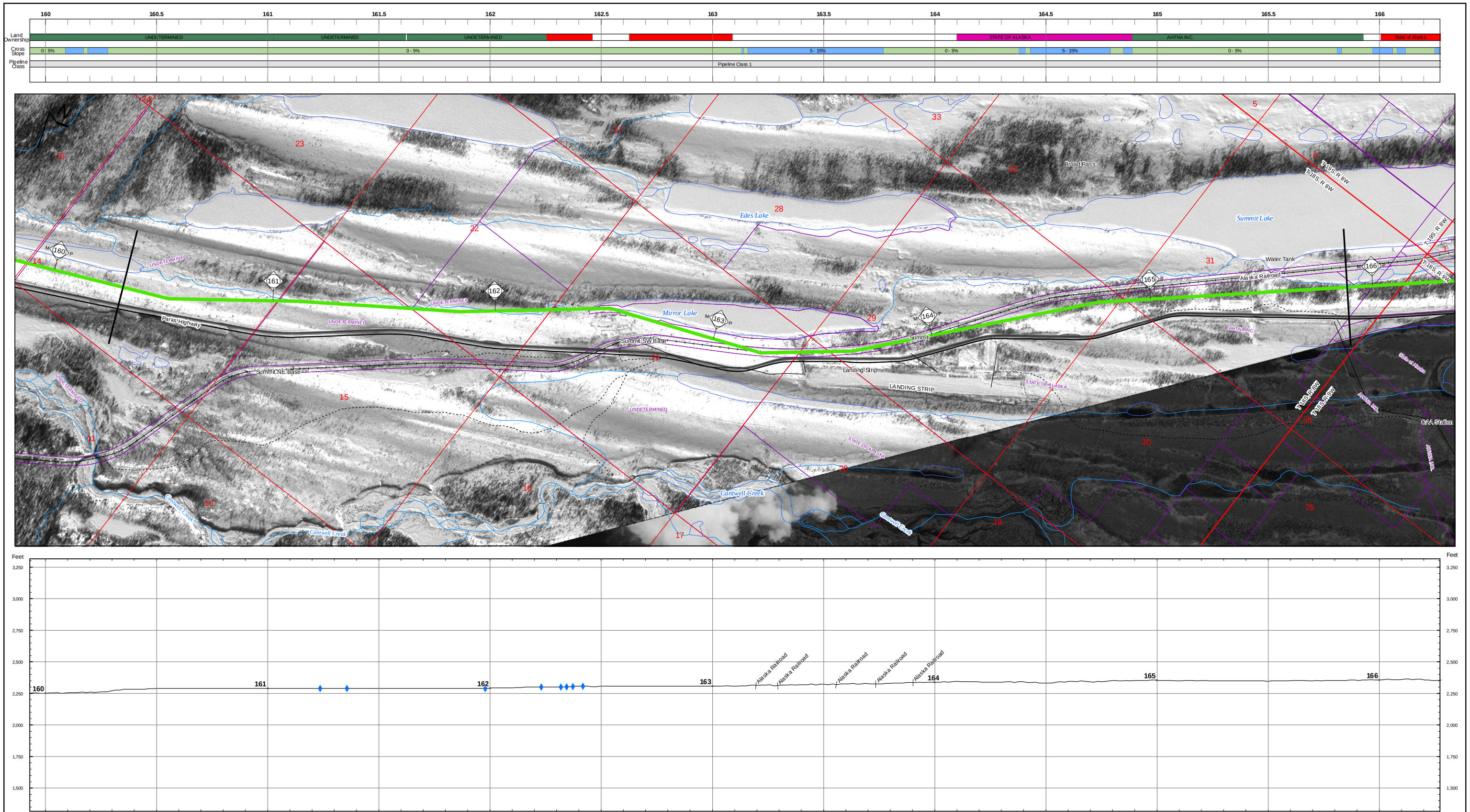

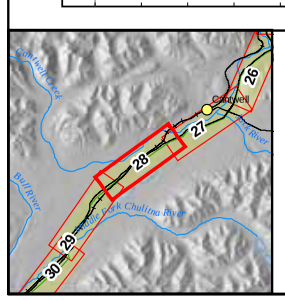

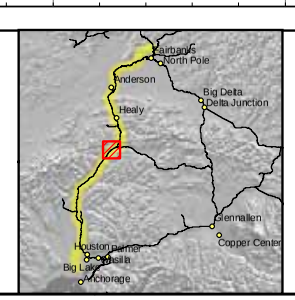

Land Ownership
- Federal
- State
- State: UA
- Borough
- City
- Road R.O.W.
- Railroad R.O.W.
- Native Corporation
- Private
- Native Allotment

Cross Slope
- 0 - 5%
- 5 - 15%
- > 15%

Pipeline Class
- 1
- 2
- 3

- Proposed Pipeline Route
- Electrical Line
- Highway
- Major Road
- Minor Road
- Railroad
- Trail
- Township Lines
- Section Lines
- Parcel Boundaries
- Existing Pipeline

ASRC CONSTRUCTORS, INC.
Baker
NORSTAR Pipeline Company
NETL

ALASKA SPUR GAS PIPELINE

FAIRBANKS SPUR

M.P. 160.32 to 165.89

2006 ROUTE EVALUATION

0 500 Feet

Sheet # 28 of 55

REV.: A

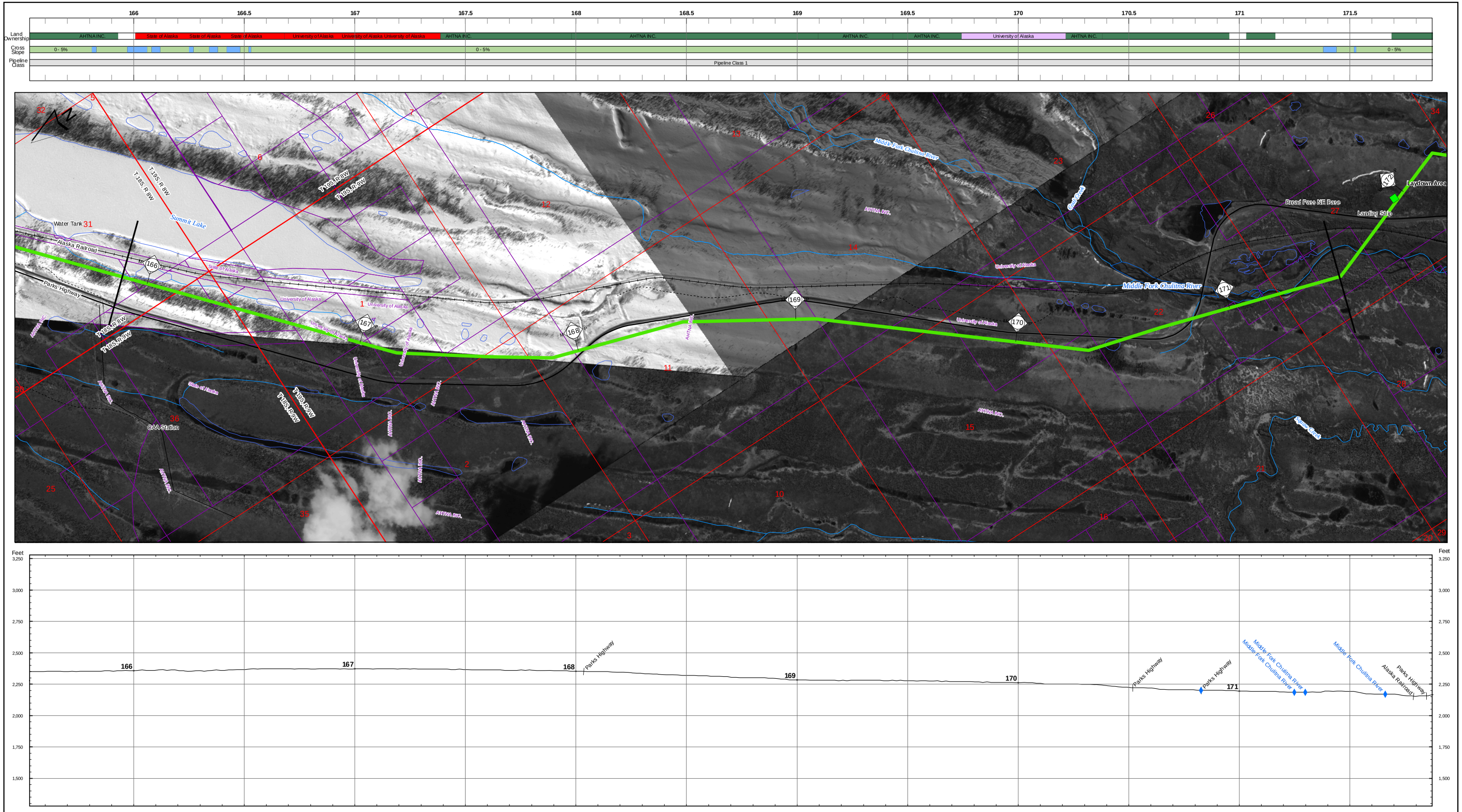

Land Ownership
- Federal
- State
- State: UA
- Borough
- City
- Road R.O.W.
- Railroad R.O.W.
- Native Corporation
- Private
- Native Allotment

Cross Slope
- 0 - 5%
- 5 - 15%
- > 15%

Pipeline Class
- 1
- 2
- 3

- Proposed Pipeline Route
- Electrical Line
- Highway
- Major Road
- Minor Road
- Railroad
- Trail
- Township Lines
- Section Lines
- Parcel Boundaries
- Existing Pipeline

ASRC CONSTRUCTORS, INC.

Baker

NORSTAR Pipeline Company

NETL

ALASKA SPUR GAS PIPELINE

FAIRBANKS SPUR

M.P. 165.89 to 171.52

2006 ROUTE EVALUATION

0 500 Feet

Sheet # 29 of 55

REV.: A

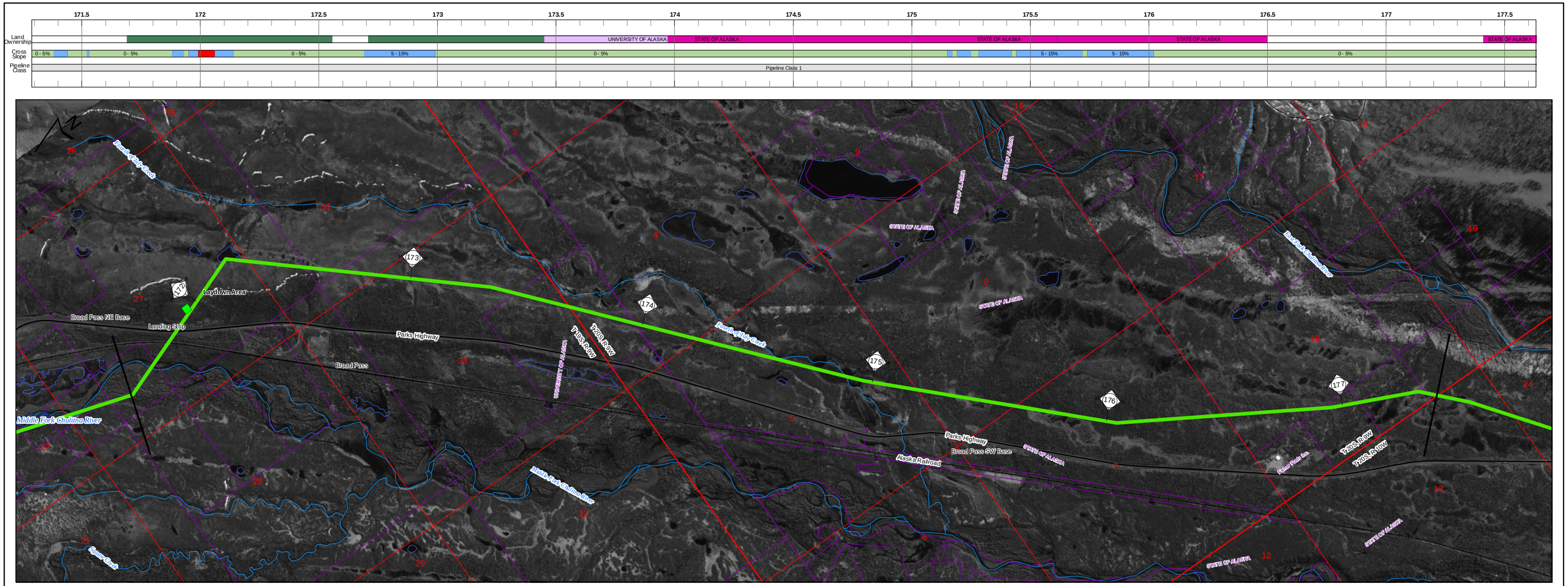

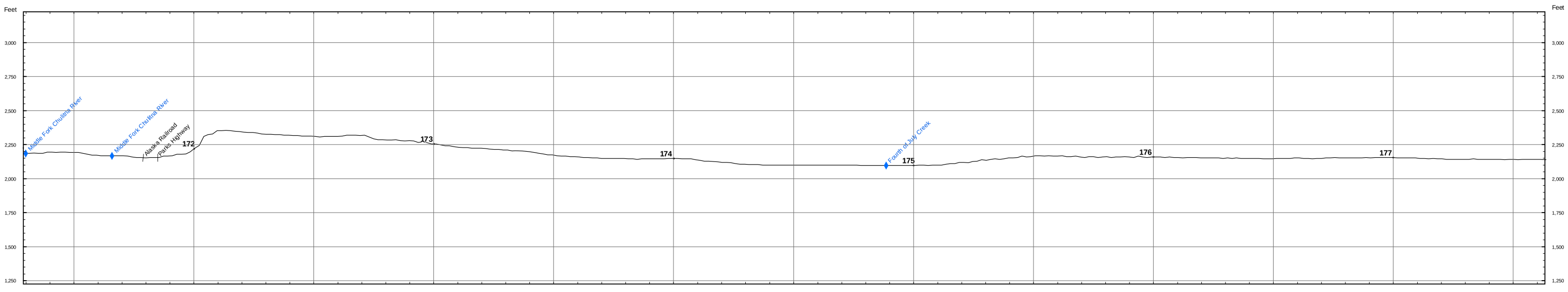

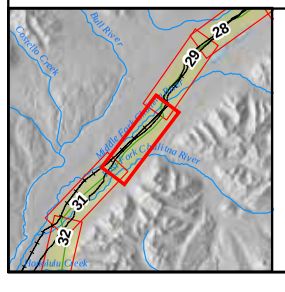

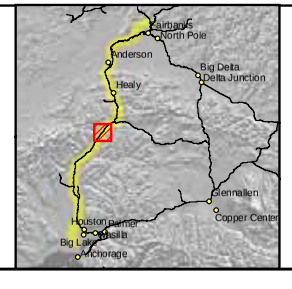

Land Ownership
- Federal
- State
- State: UA
- Borough
- City
- Road R.O.W.
- Railroad R.O.W.
- Native Corporation
- Private
- Native Allotment

Cross Slope
- 0 - 5%
- 5 - 15%
- > 15%

Pipeline Class
- 1
- 2
- 3

- Proposed Pipeline Route
- Electrical Line
- Highway
- Major Road
- Minor Road
- Railroad
- Trail
- Township Lines
- Section Lines
- Parcel Boundaries
- Existing Pipeline

ASRC CONSTRUCTORS, INC.
Baker
NORSTAR Pipeline Company
NETL

ALASKA SPUR GAS PIPELINE

FAIRBANKS SPUR

M.P. 171.52 to 177.40

2006 ROUTE EVALUATION

0 500 1,000 Feet

Sheet # 30 of 55

REV.: A

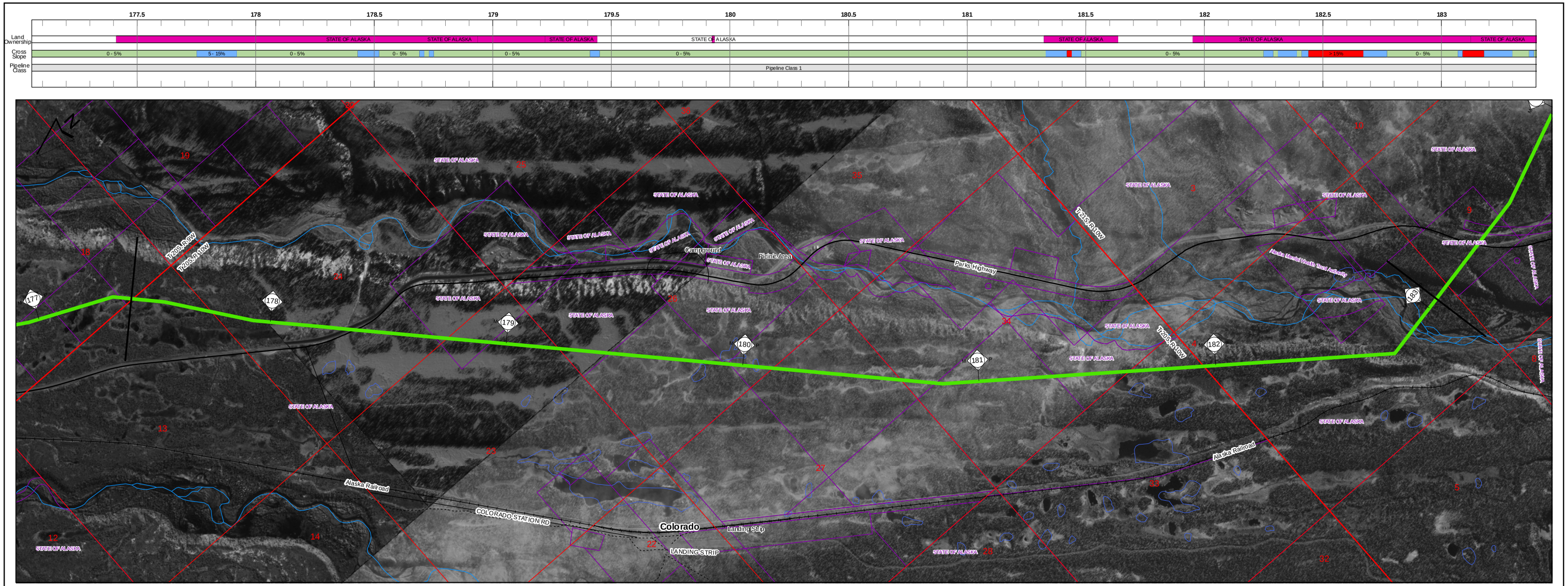

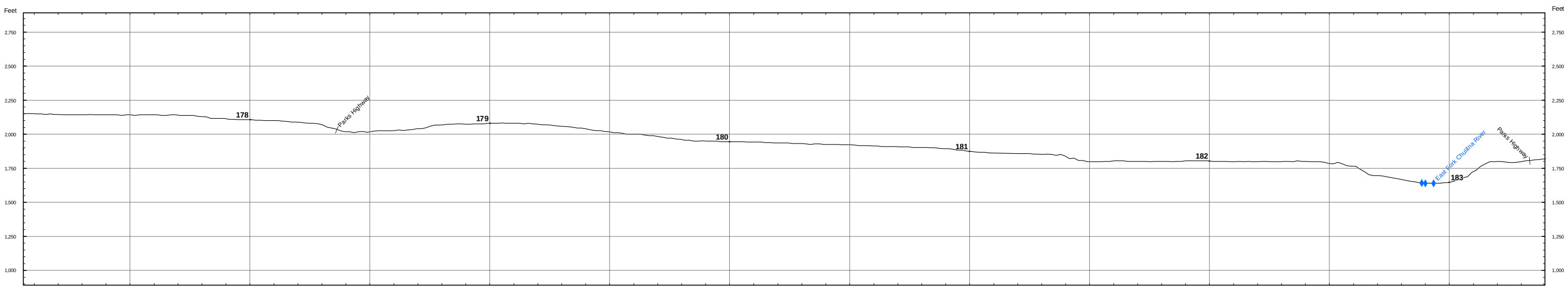

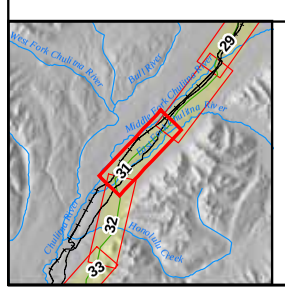

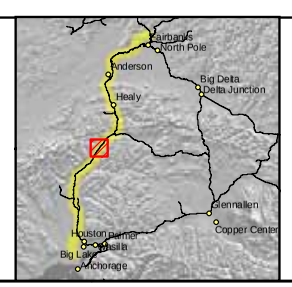

Land Ownership
- Federal
- State
- State: UA
- Borough
- City
- Road R.O.W.
- Railroad R.O.W.
- Native Corporation
- Private
- Native Allotment

Cross Slope
- 0 - 5%
- 5 - 15%
- > 15%

Pipeline Class
- 1
- 2
- 3

- Proposed Pipeline Route
- Electrical Line
- Highway
- Major Road
- Minor Road
- Railroad
- Trail
- Township Lines
- Section Lines
- Parcel Boundaries
- Existing Pipeline

ASRC CONSTRUCTORS, INC.

Baker

NORSTAR Pipeline Company

NETL

ALASKA SPUR GAS PIPELINE

FAIRBANKS SPUR

M.P. 177.40 to 183.05

2006 ROUTE EVALUATION

0 500 1,000 Feet

Sheet # 31 of 55

REV.: A

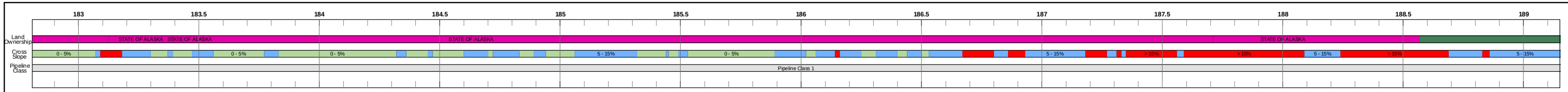

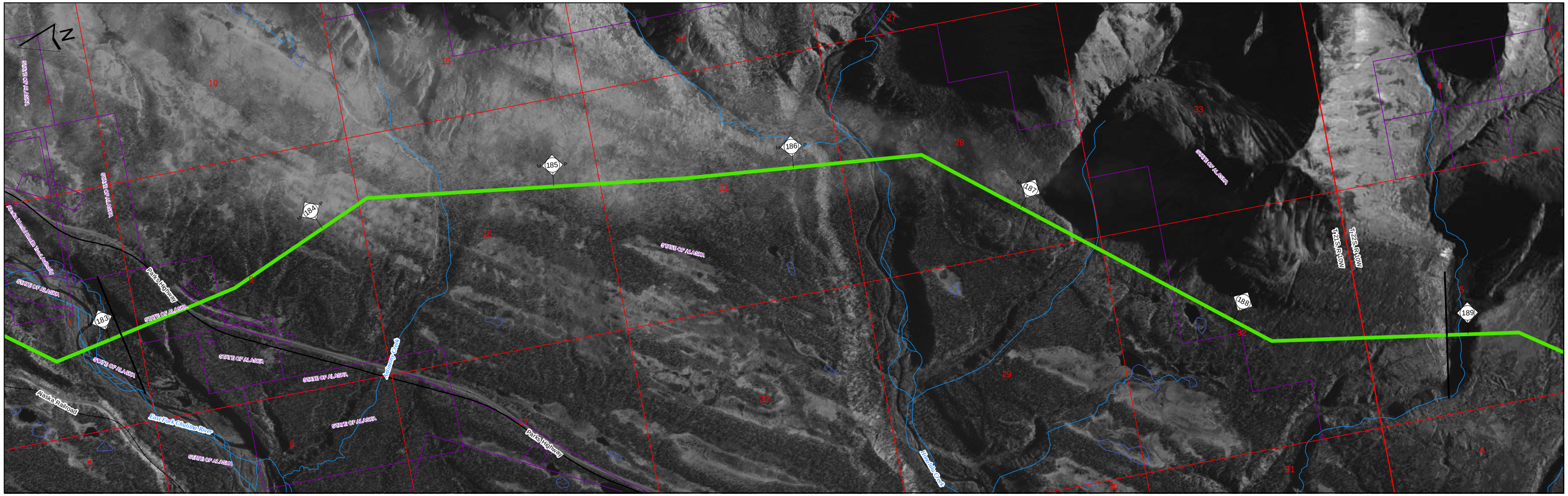

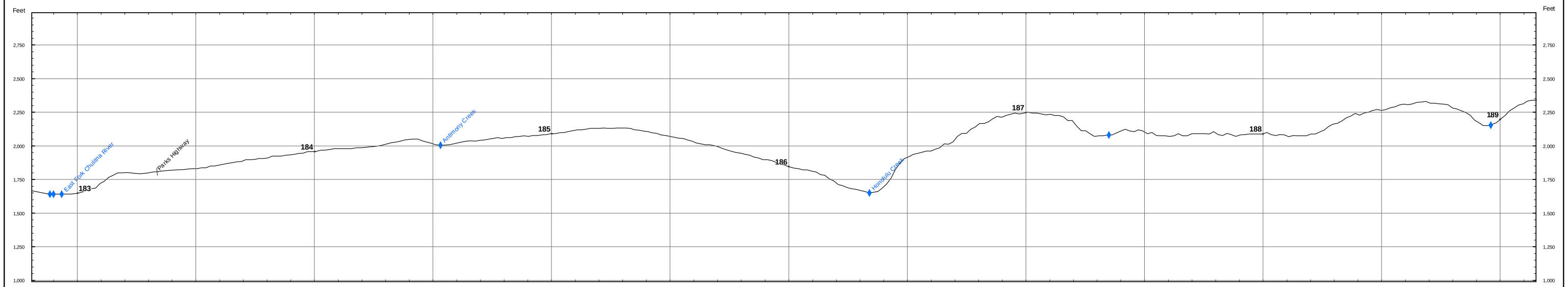

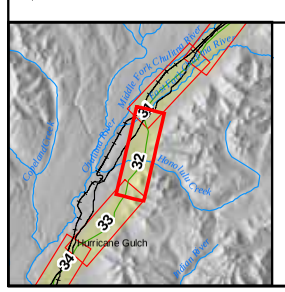

Land Ownership
- Federal
- State
- State: UA
- Borough
- City
- Road R.O.W.
- Railroad R.O.W.
- Native Corporation
- Private
- Native Allotment

Cross Slope
- 0 - 5%
- 5 - 15%
- > 15%

Pipeline Class
- 1
- 2
- 3

- Proposed Pipeline Route
- Electrical Line
- Highway
- Major Road
- Minor Road
- Railroad
- Trail
- Township Lines
- Section Lines
- Parcel Boundaries
- Existing Pipeline

ASRC CONSTRUCTORS, INC.

Baker

NORSTAR Pipeline Company

NETL

ALASKA SPUR GAS PIPELINE

FAIRBANKS SPUR

M.P. 183.05 to 188.91

2006 ROUTE EVALUATION

0 500 Feet

Sheet # 32 of 55

REV.: A

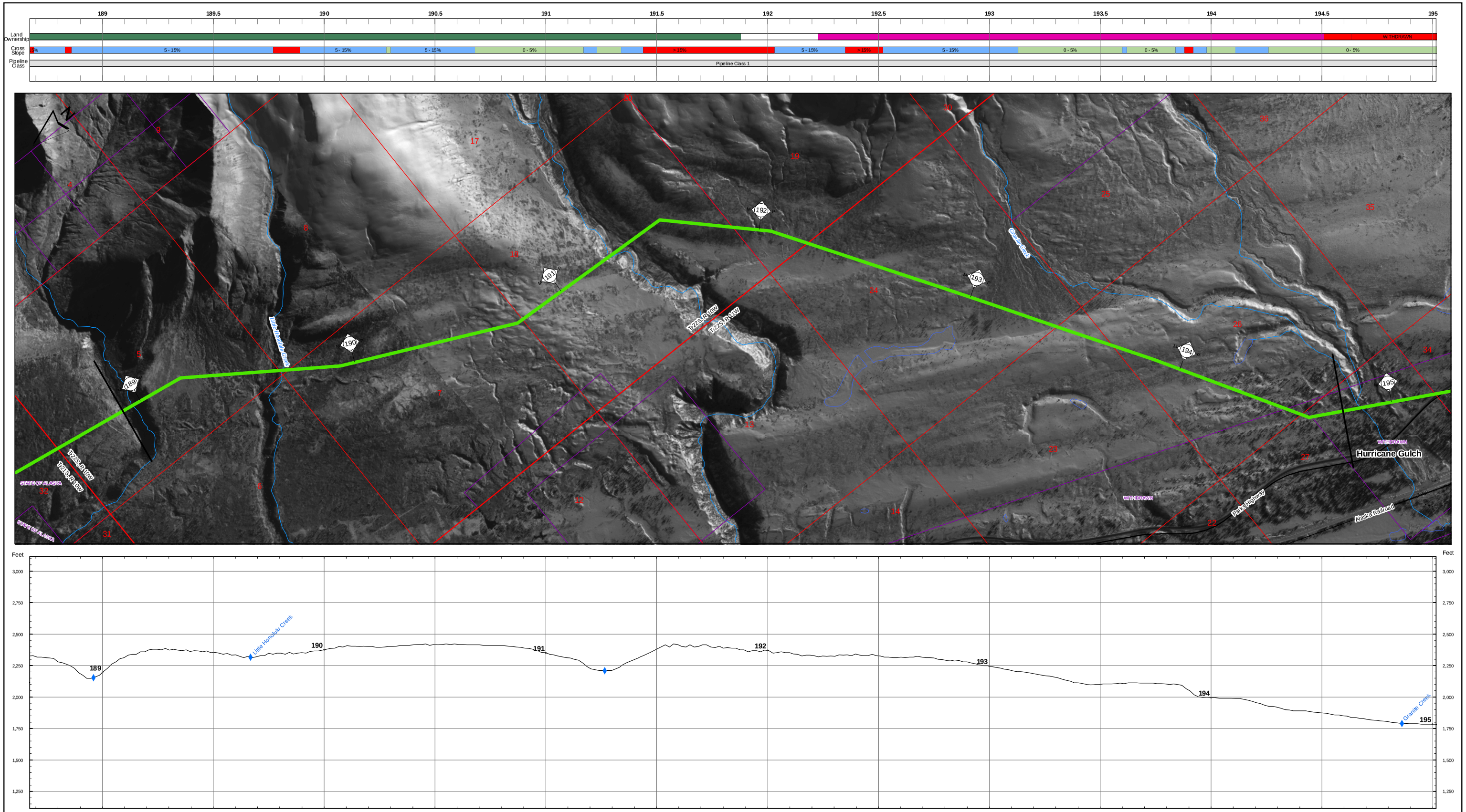

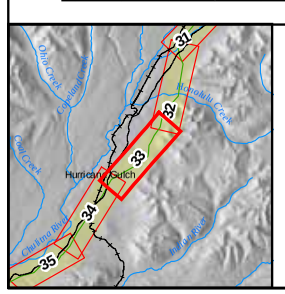

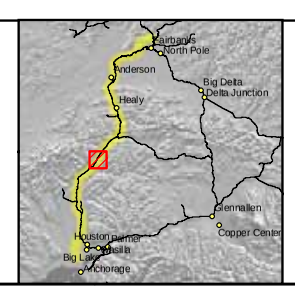

Land Ownership
- Federal
- State
- State: UA
- Borough
- City
- Road R.O.W.
- Railroad R.O.W.
- Native Corporation
- Private
- Native Allotment

Cross Slope
- 0 - 5%
- 5 - 15%
- > 15%

Pipeline Class
- 1
- 2
- 3

- Proposed Pipeline Route
- Electrical Line
- Highway
- Major Road
- Minor Road
- Railroad
- Trail
- Township Lines
- Section Lines
- Parcel Boundaries
- Existing Pipeline

ASRC CONSTRUCTORS, INC.
Baker
NORSTAR Pipeline Company
NETL

ALASKA SPUR GAS PIPELINE

FAIRBANKS SPUR

M.P. 188.91 to 194.78

2006 ROUTE EVALUATION

0 500 Feet

Sheet # 33 of 55

REV.: A

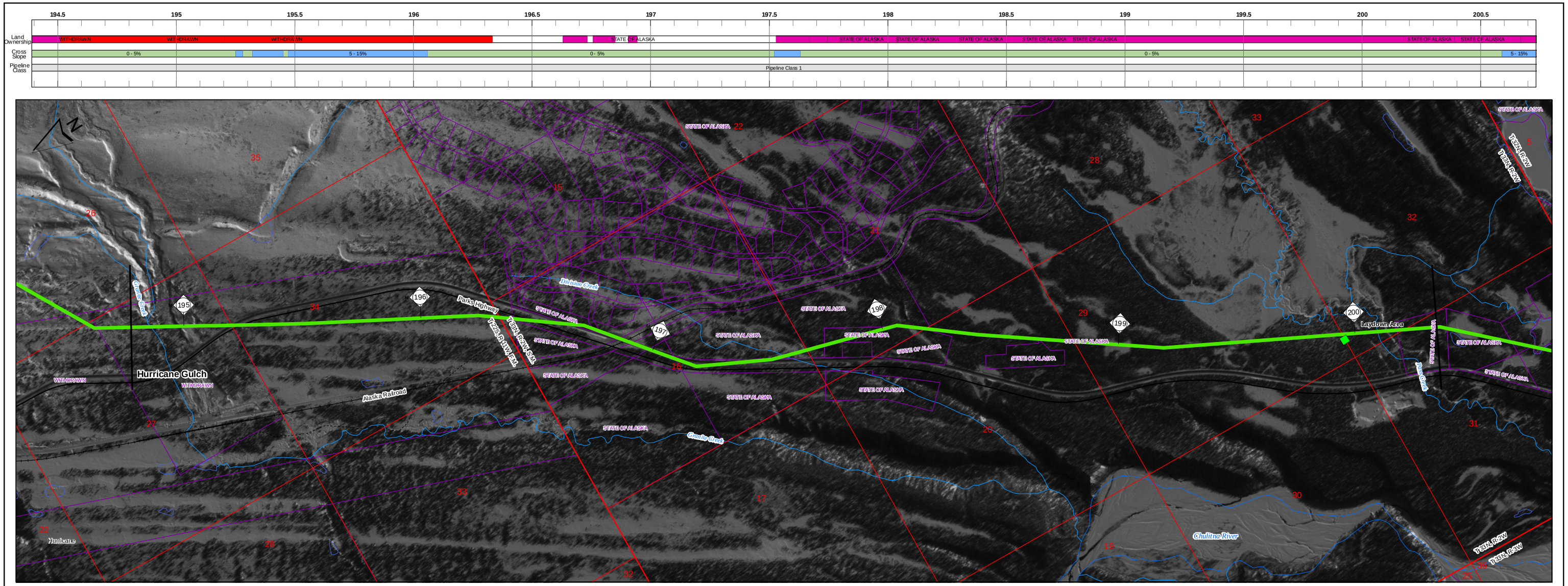

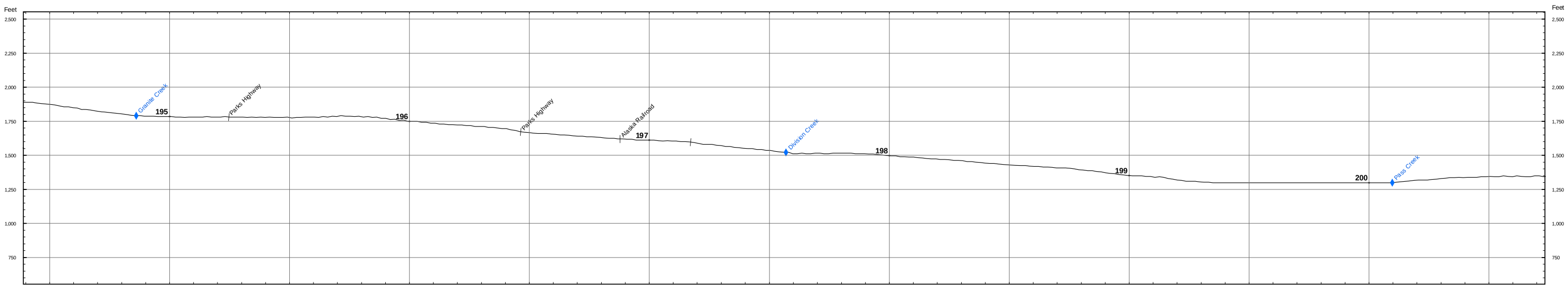

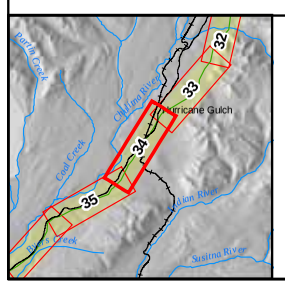

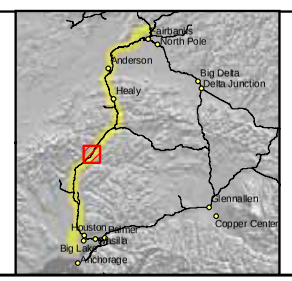

Land Ownership
- Federal
- State
- State: UA
- Borough
- City
- Road R.O.W.
- Railroad R.O.W.
- Native Corporation
- Private
- Native Allotment

Cross Slope
- 0 - 5%
- 5 - 15%
- > 15%

Pipeline Class
- 1
- 2
- 3

- Proposed Pipeline Route
- Electrical Line
- Highway
- Major Road
- Minor Road
- Railroad
- Trail
- Township Lines
- Section Lines
- Parcel Boundaries
- Existing Pipeline

ASRC CONSTRUCTORS, INC.
Baker
NORSTAR Pipeline Company
NETL

ALASKA SPUR GAS PIPELINE

FAIRBANKS SPUR

M.P. 194.78 to 200.35

2006 ROUTE EVALUATION

0 500 Feet

Sheet # 34 of 55

REV.: A

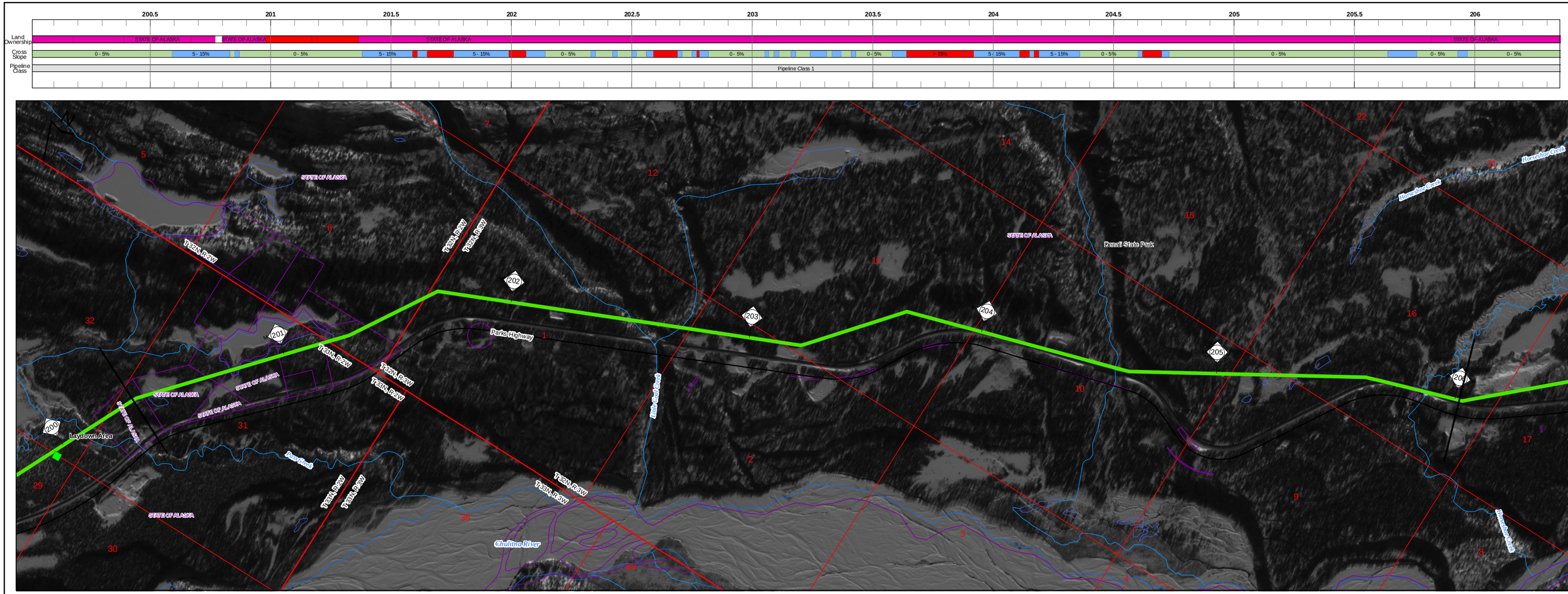

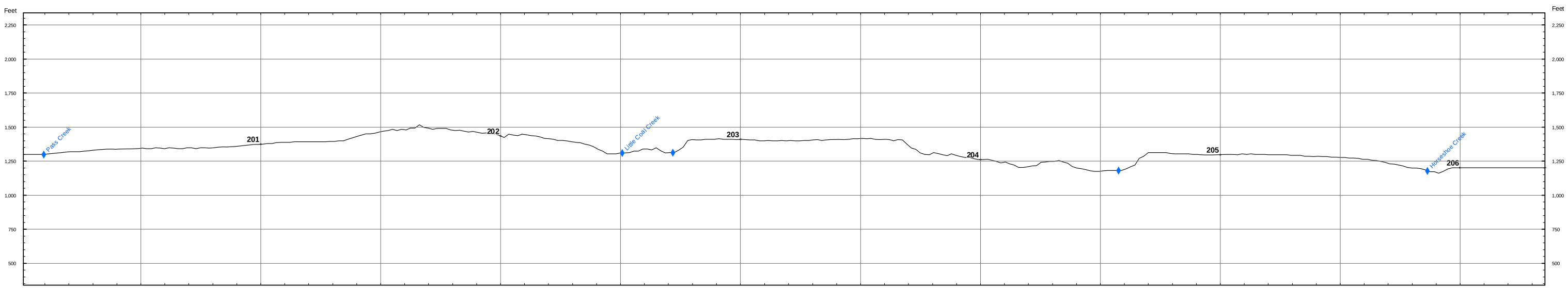

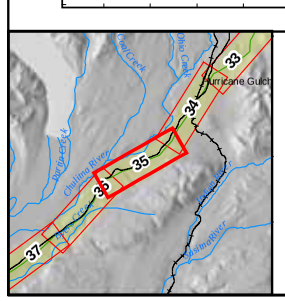

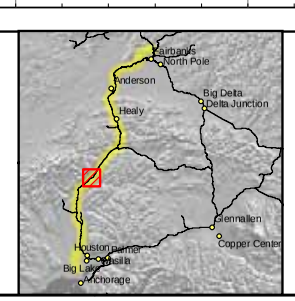

Land Ownership
- Federal
- State
- State: UA
- Borough
- City
- Road R.O.W.
- Railroad R.O.W.
- Native Corporation
- Private
- Native Allotment

Cross Slope
- 0 - 5%
- 5 - 15%
- > 15%

Pipeline Class
- 1
- 2
- 3

- Proposed Pipeline Route
- Electrical Line
- Highway
- Major Road
- Minor Road
- Railroad
- Trail
- Township Lines
- Section Lines
- Parcel Boundaries
- Existing Pipeline

ASRC CONSTRUCTORS, INC.

Baker

NORSTAR Pipeline Company

NETL

ALASKA SPUR GAS PIPELINE

FAIRBANKS SPUR

M.P. 200.35 to 206.02

2006 ROUTE EVALUATION

0 500 Feet

Sheet # 35 of 55

REV.: A

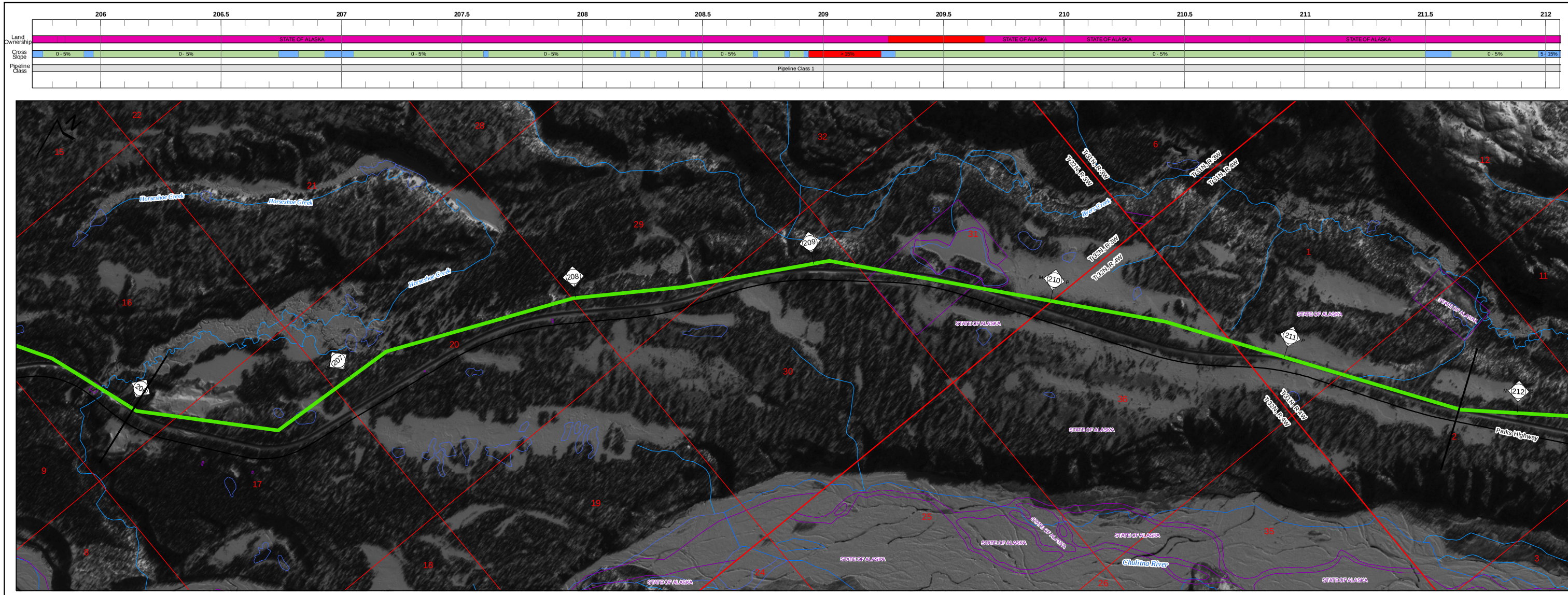

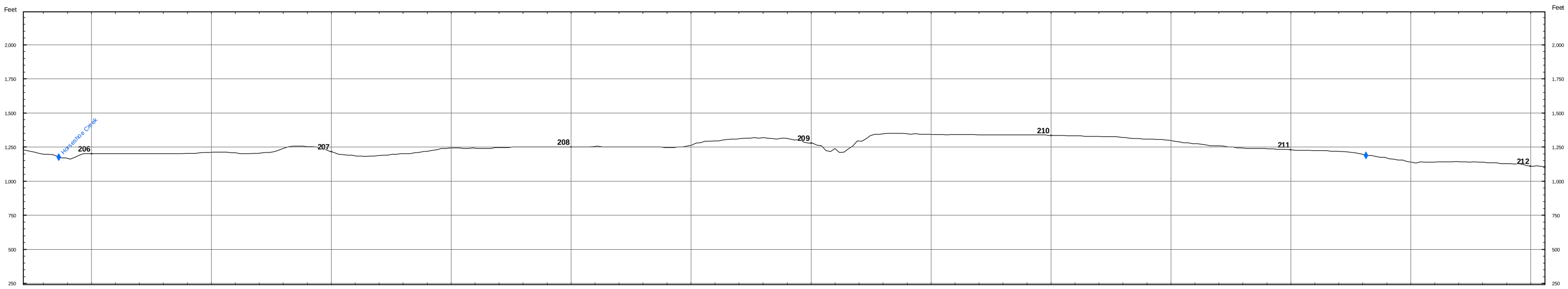

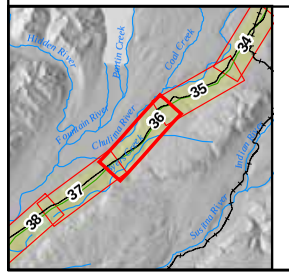

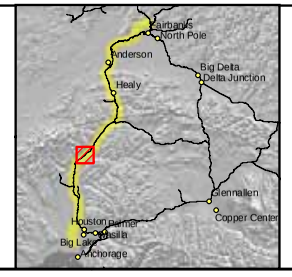

Land Ownership
- Federal
- State
- State: UA
- Borough
- City
- Road R.O.W.
- Railroad R.O.W.
- Native Corporation
- Private
- Native Allotment

Cross Slope
- 0 - 5%
- 5 - 15%
- > 15%

Pipeline Class
- 1
- 2
- 3

- Proposed Pipeline Route
- Electrical Line
- Highway
- Major Road
- Minor Road
- Railroad
- Trail
- Township Lines
- Section Lines
- Parcel Boundaries
- Existing Pipeline

ASRC CONSTRUCTORS, INC.

Baker

NORSTAR Pipeline Company

NETL

ALASKA SPUR GAS PIPELINE

FAIRBANKS SPUR

M.P. 206.02 to 211.76

2006 ROUTE EVALUATION

0 500 Feet

Sheet # 36 of 55

REV.: A

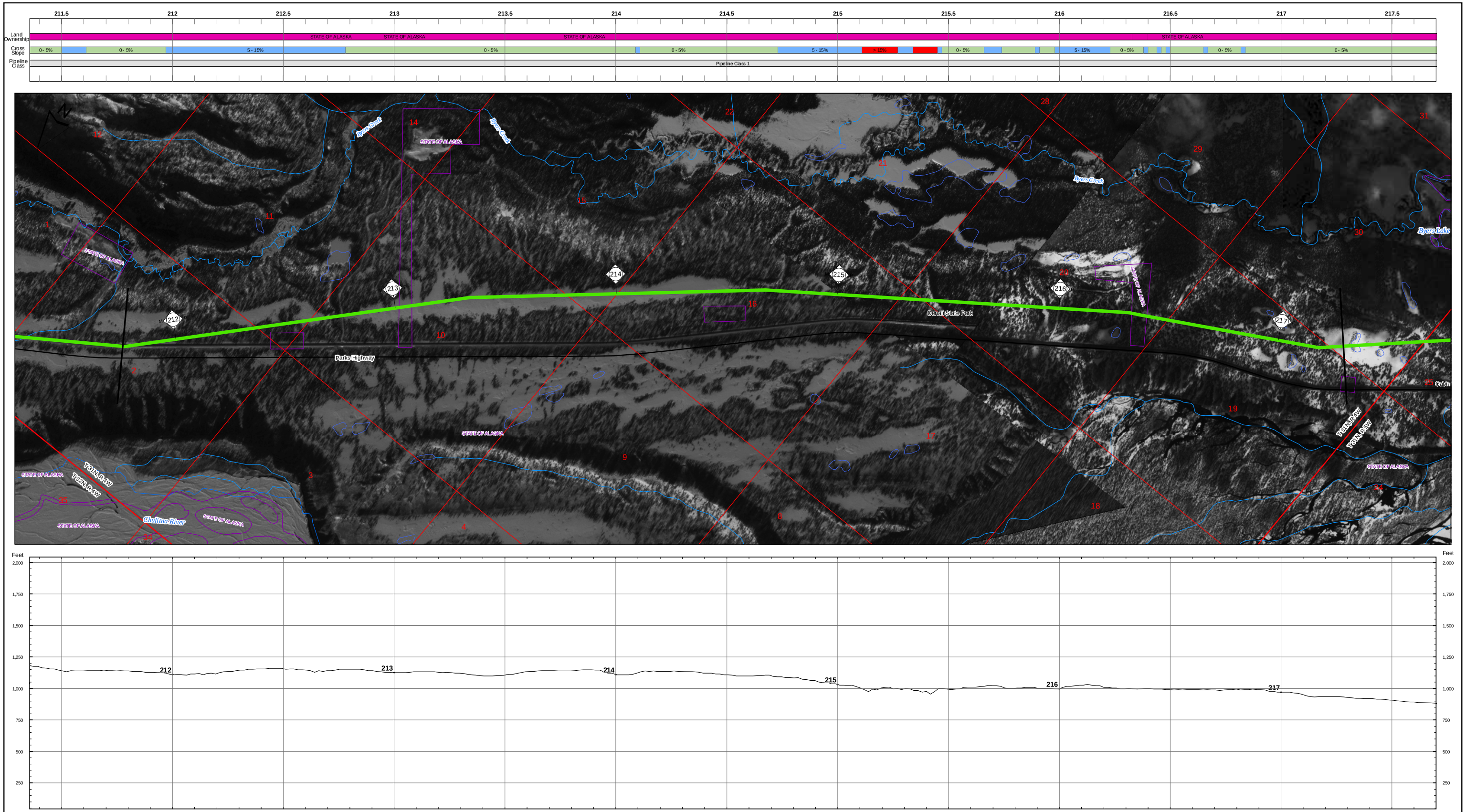

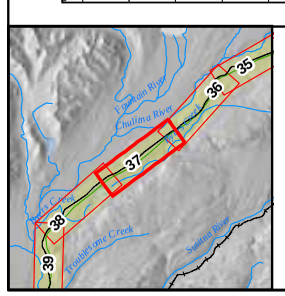

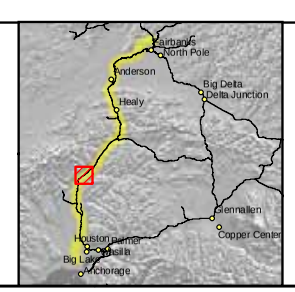

Land Ownership
- Federal
- State
- State: UA
- Borough
- City
- Road R.O.W.
- Railroad R.O.W.
- Native Corporation
- Private
- Native Allotment

Cross Slope
- 0 - 5%
- 5 - 15%
- > 15%

Pipeline Class
- 1
- 2
- 3

- Proposed Pipeline Route
- Electrical Line
- Highway
- Major Road
- Minor Road
- Railroad
- Trail
- Township Lines
- Section Lines
- Parcel Boundaries
- Existing Pipeline

ASRC CONSTRUCTORS, INC.

Baker

NORSTAR Pipeline Company

NETL

ALASKA SPUR GAS PIPELINE

FAIRBANKS SPUR

M.P. 211.76 to 217.30

2006 ROUTE EVALUATION

0 500 Feet

Sheet # 37 of 55

REV.: A

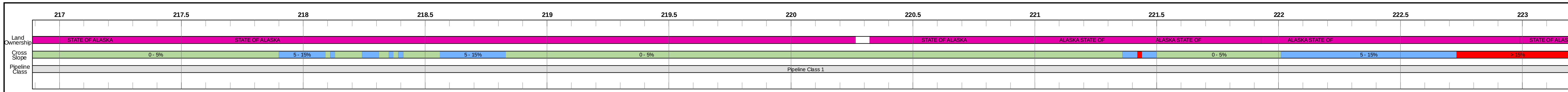

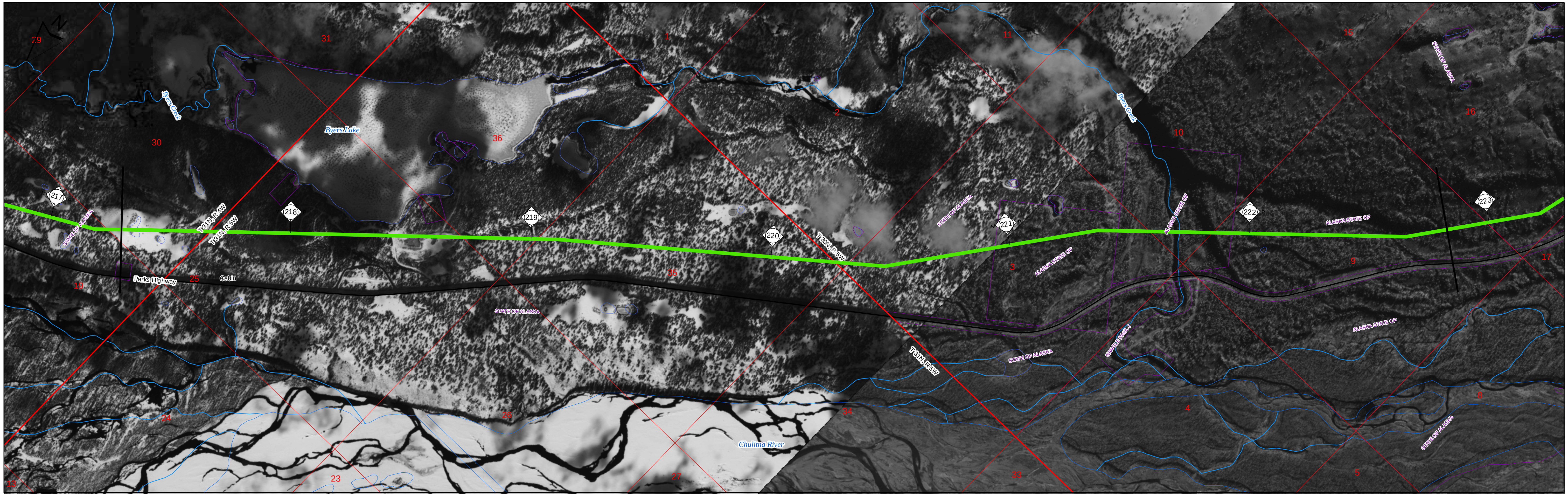

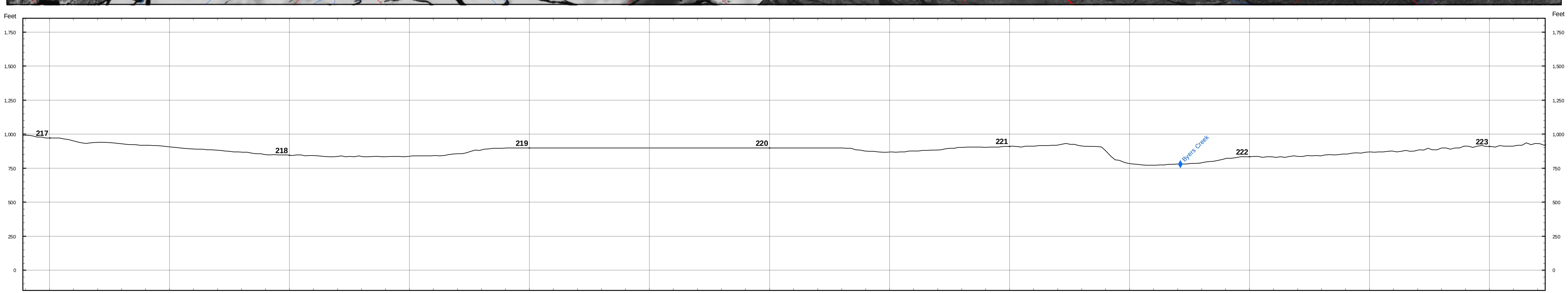

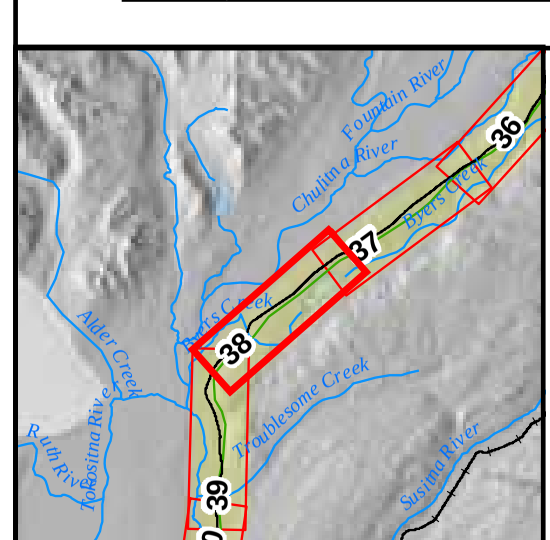

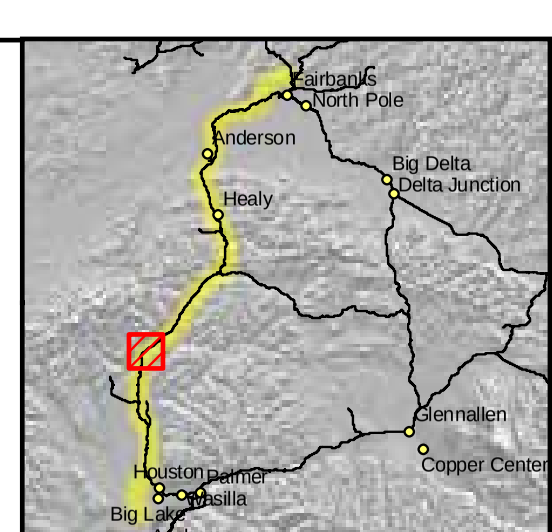

Land Ownership
- Federal
- State
- State: UA
- Borough
- City
- Road R.O.W.
- Railroad R.O.W.
- Native Corporation
- Private
- Native Allotment

Cross Slope
- 0 - 5%
- 5 - 15%
- > 15%

Pipeline Class
- 1
- 2
- 3

- Proposed Pipeline Route
- Electrical Line
- Highway
- Major Road
- Minor Road
- Railroad
- Trail
- Township Lines
- Section Lines
- Parcel Boundaries
- Existing Pipeline

ASRC CONSTRUCTORS, INC.

Baker

NORSTAR Pipeline Company

NETL

ALASKA SPUR GAS PIPELINE

FAIRBANKS SPUR

M.P. 217.30 to 222.82

2006 ROUTE EVALUATION

0 500 Feet

REV.: A

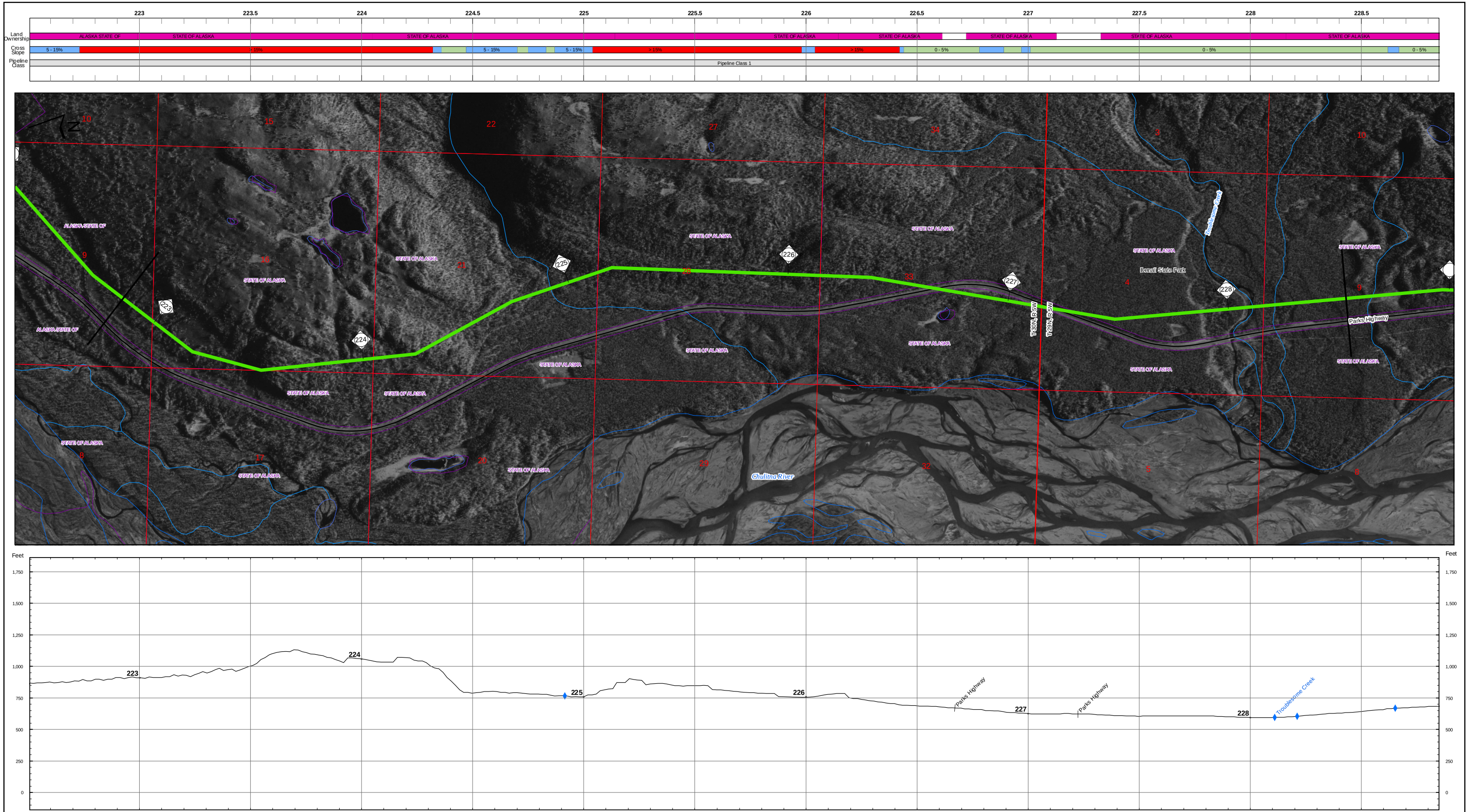

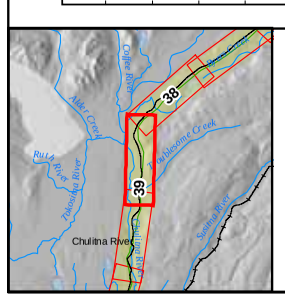

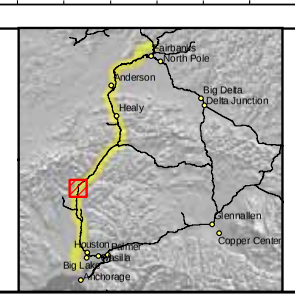

Land Ownership
- Federal
- State
- State: UA
- Borough
- City
- Road R.O.W.
- Railroad R.O.W.
- Native Corporation
- Private
- Native Allotment

Cross Slope
- 0 - 5%
- 5 - 15%
- > 15%

Pipeline Class
- 1
- 2
- 3

- Proposed Pipeline Route
- Electrical Line
- Highway
- Major Road
- Minor Road
- Railroad
- Trail
- Township Lines
- Section Lines
- Parcel Boundaries
- Existing Pipeline

ASRC CONSTRUCTORS, INC.

Baker

NORSTAR Pipeline Company

NETL

ALASKA SPUR GAS PIPELINE

FAIRBANKS SPUR

M.P. 222.82 to 228.53

2006 ROUTE EVALUATION

0 500 Feet

Sheet # 39 of 55

REV.: A

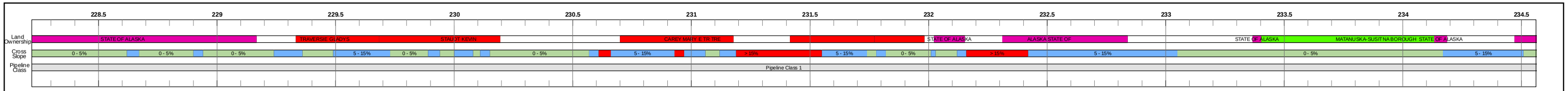

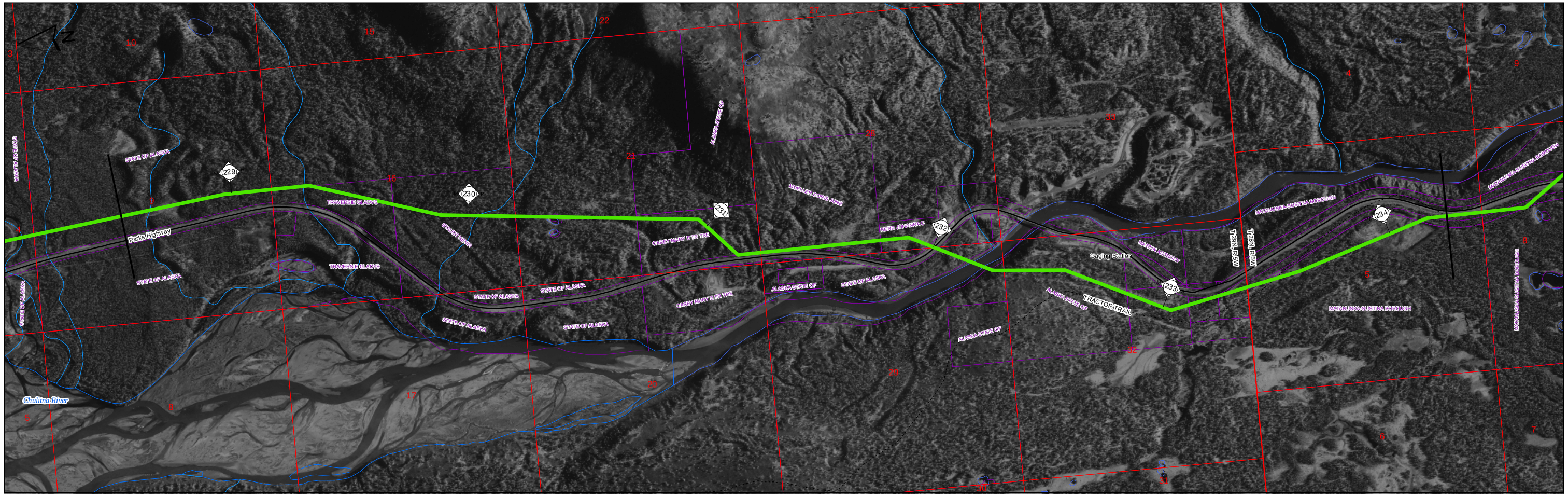

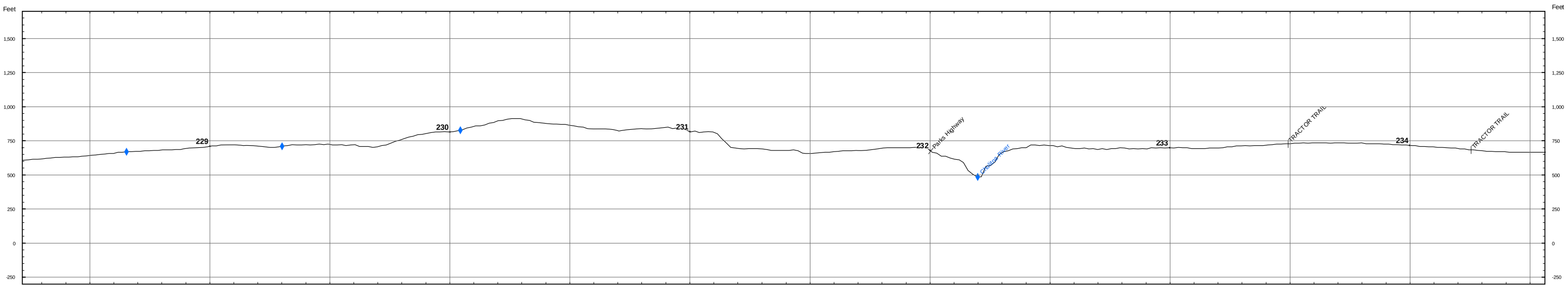

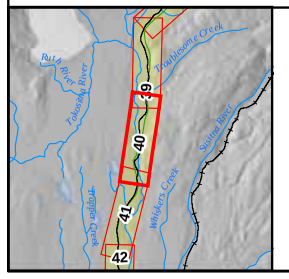

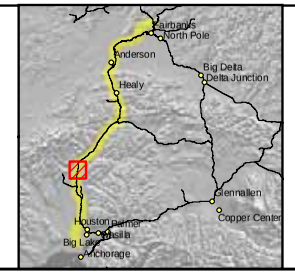

Land Ownership
- Federal
- State
- State: UA
- Borough
- City
- Road R.O.W.
- Railroad R.O.W.
- Native Corporation
- Private
- Native Allotment

Cross Slope
- 0 - 5%
- 5 - 15%
- > 15%

Pipeline Class
- 1
- 2
- 3

- Proposed Pipeline Route
- Electrical Line
- Highway
- Major Road
- Minor Road
- Railroad
- Trail
- Township Lines
- Section Lines
- Parcel Boundaries
- Existing Pipeline

ASRC CONSTRUCTORS, INC.

Baker

NORSTAR Pipeline Company

NETL

ALASKA SPUR GAS PIPELINE

FAIRBANKS SPUR

M.P. 228.53 to 234.25

2006 ROUTE EVALUATION

0 500 Feet

Sheet # 40 of 55

REV.: A

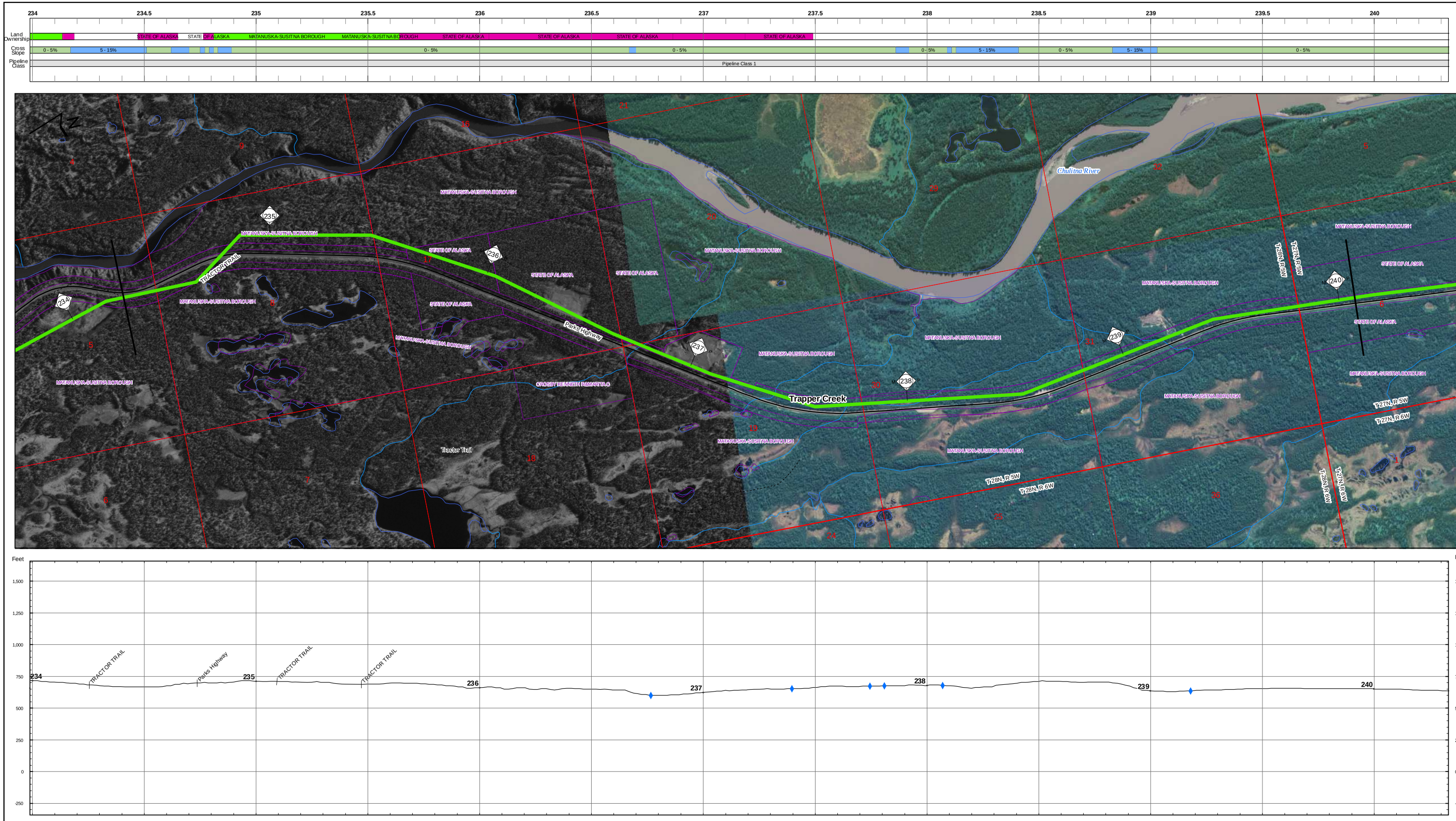

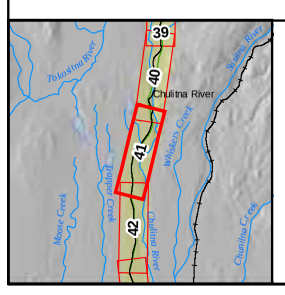

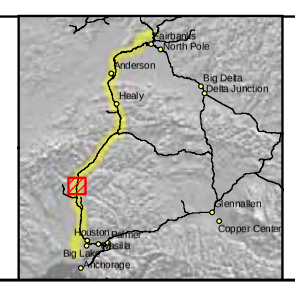

Land Ownership
- Federal
- State
- State: UA
- Borough
- City
- Road R.O.W.
- Railroad R.O.W.
- Native Corporation
- Private
- Native Allotment

Cross Slope
- 0 - 5%
- 5 - 15%
- > 15%

Pipeline Class
- 1
- 2
- 3

- Proposed Pipeline Route
- Electrical Line
- Highway
- Major Road
- Minor Road
- Railroad
- Trail
- Township Lines
- Section Lines
- Parcel Boundaries
- Existing Pipeline

ASRC CONSTRUCTORS, INC.

Baker

NORSTAR Pipeline Company

NETL

ALASKA SPUR GAS PIPELINE

FAIRBANKS SPUR

M.P. 234.25 to 240.07

2006 ROUTE EVALUATION

0 500 Feet

Sheet # 41 of 55

REV.: A

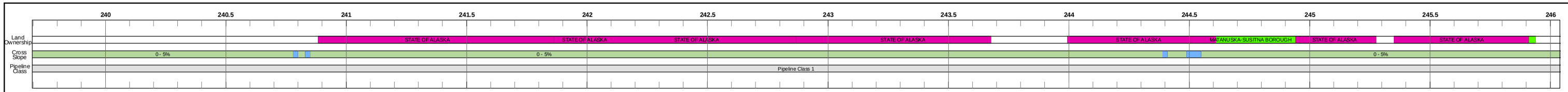

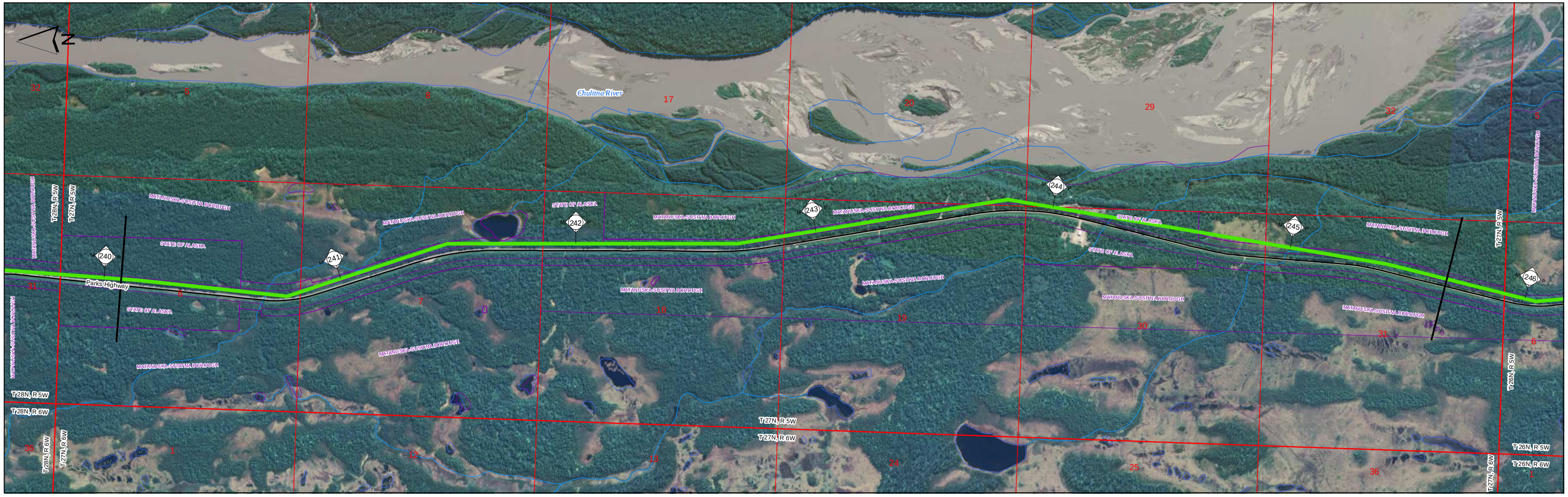

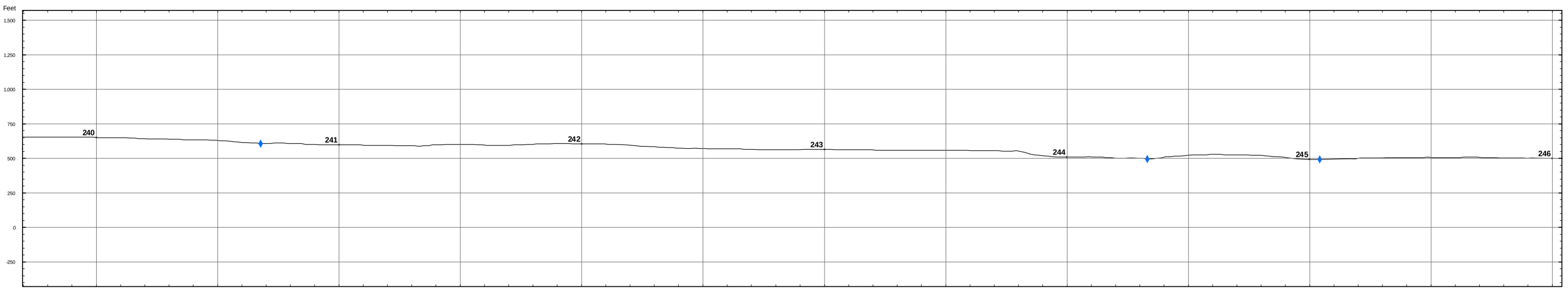

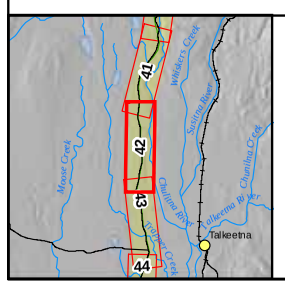

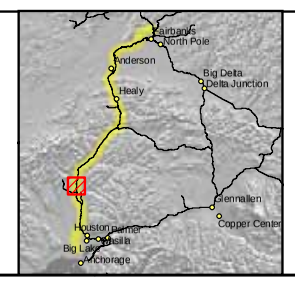

Land Ownership
- Federal
- State
- State: UA
- Borough
- City
- Road R.O.W.
- Railroad R.O.W.
- Native Corporation
- Private
- Native Allotment

Cross Slope
- 0 - 5%
- 5 - 15%
- > 15%

Pipeline Class
- 1
- 2
- 3

- Proposed Pipeline Route
- Electrical Line
- Highway
- Major Road
- Minor Road
- Railroad
- Trail
- Township Lines
- Section Lines
- Parcel Boundaries
- Existing Pipeline

ASRC CONSTRUCTORS, INC.

Baker

NORSTAR Pipeline Company

NETL

ALASKA SPUR GAS PIPELINE

FAIRBANKS SPUR

M.P. 240.07 to 245.66

2006 ROUTE EVALUATION

0 500 Feet

Sheet # 42 of 55

REV.: A

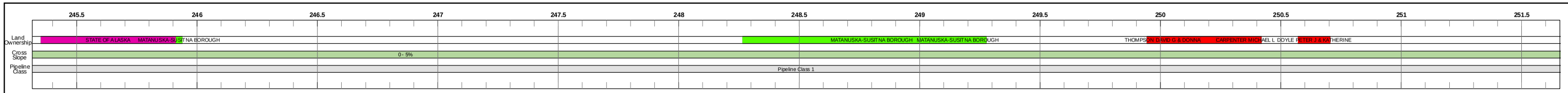

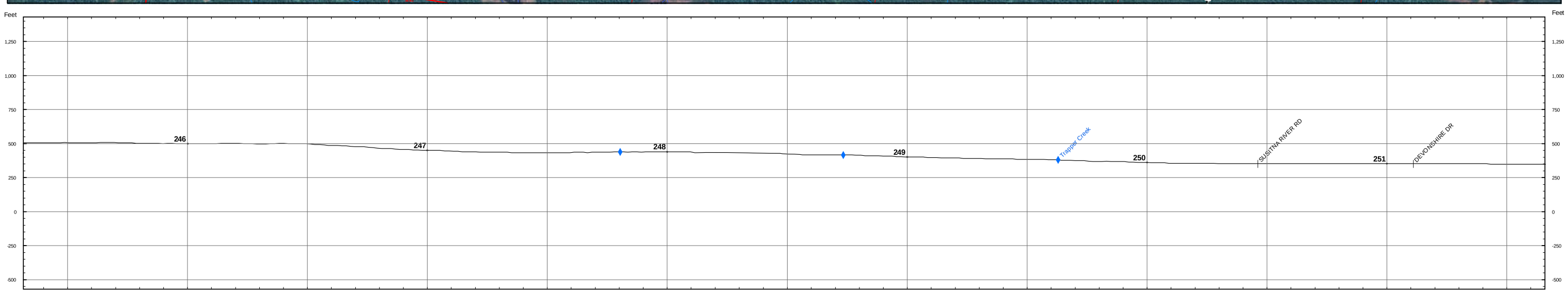

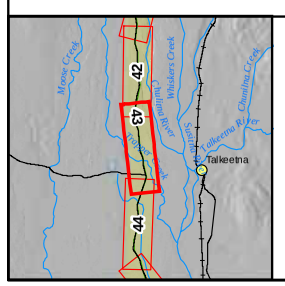

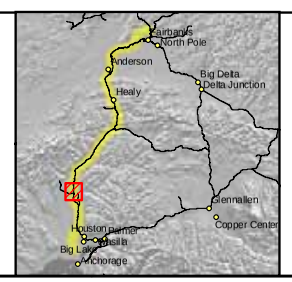

Land Ownership
- Federal
- State
- State: UA
- Borough
- City
- Road R.O.W.
- Railroad R.O.W.
- Native Corporation
- Private
- Native Allotment

Cross Slope
- 0 - 5%
- 5 - 15%
- > 15%

Pipeline Class
- 1
- 2
- 3

- Proposed Pipeline Route
- Electrical Line
- Highway
- Major Road
- Minor Road
- Railroad
- Trail
- Township Lines
- Section Lines
- Parcel Boundaries
- Existing Pipeline

ASRC CONSTRUCTORS, INC.
Baker
NORSTAR Pipeline Company
NETL

ALASKA SPUR GAS PIPELINE

FAIRBANKS SPUR

M.P. 245.66 to 251.31

2006 ROUTE EVALUATION

0 500 Feet

Sheet # 43 of 55

REV.: A

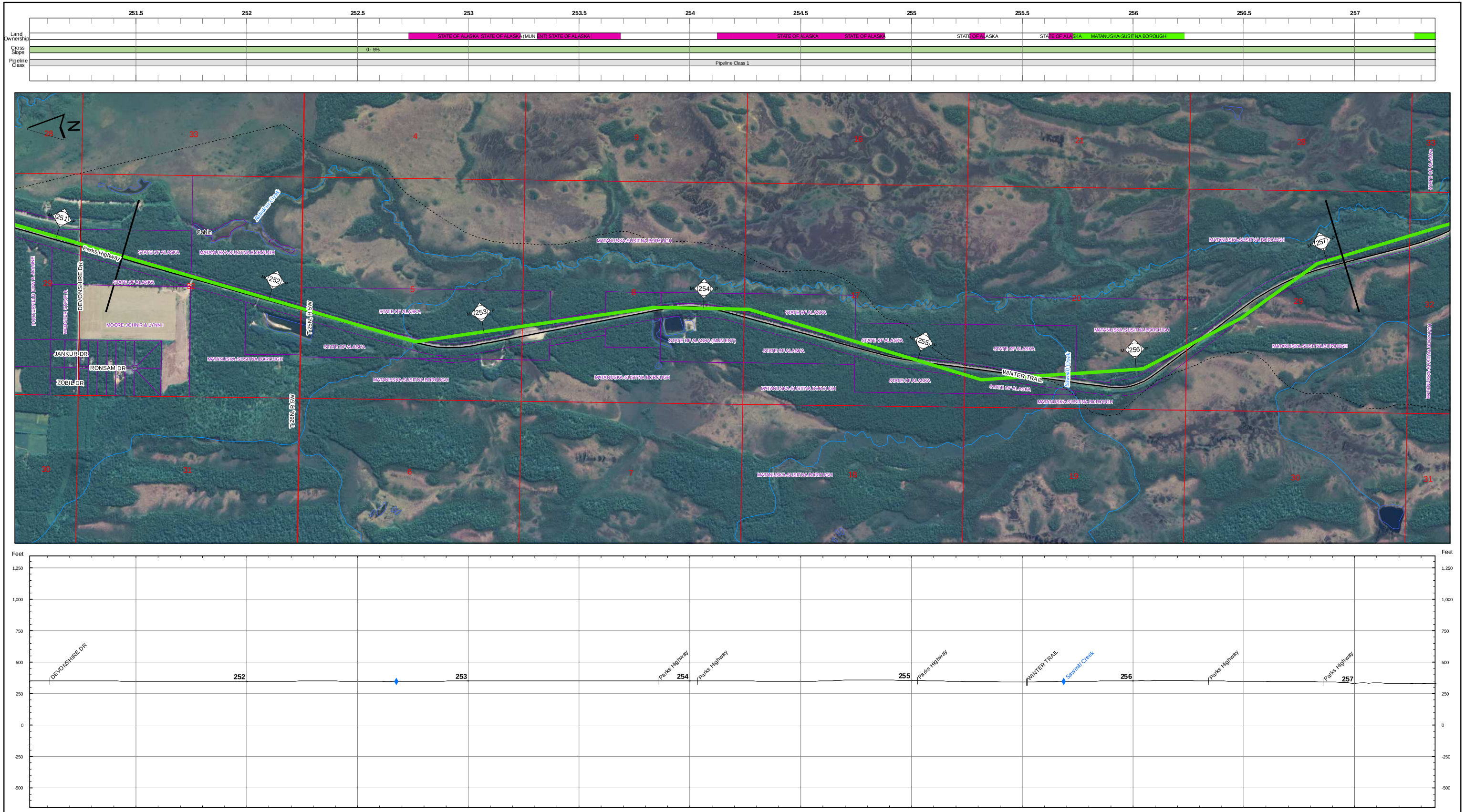

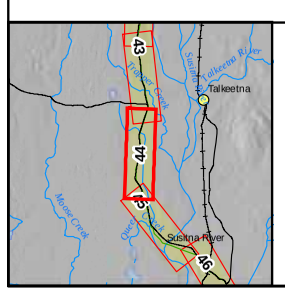

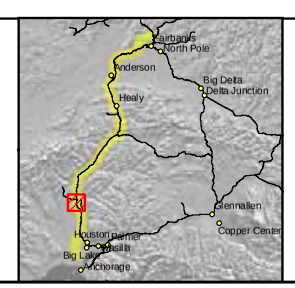

Land Ownership
- Federal
- State
- State: UA
- Borough
- City
- Road R.O.W.
- Railroad R.O.W.
- Native Corporation
- Private
- Native Allotment

Cross Slope
- 0 - 5%
- 5 - 15%
- > 15%

Pipeline Class
- 1
- 2
- 3

- Proposed Pipeline Route
- Electrical Line
- Highway
- Major Road
- Minor Road
- Railroad
- Trail
- Township Lines
- Section Lines
- Parcel Boundaries
- Existing Pipeline

ASRC CONSTRUCTORS, INC.

Baker

NORSTAR Pipeline Company

NETL

ALASKA SPUR GAS PIPELINE

FAIRBANKS SPUR

M.P. 251.31 to 257.07

2006 ROUTE EVALUATION

0 500 Feet

Sheet # 44 of 55

REV.: A

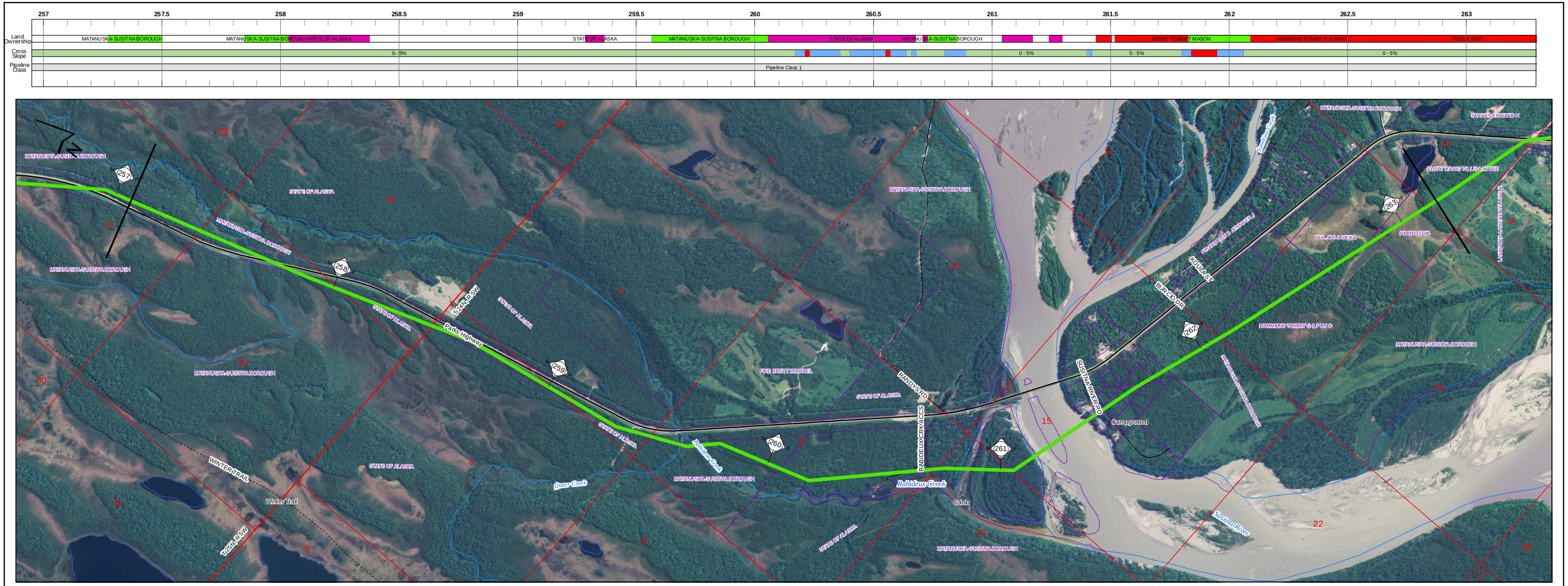

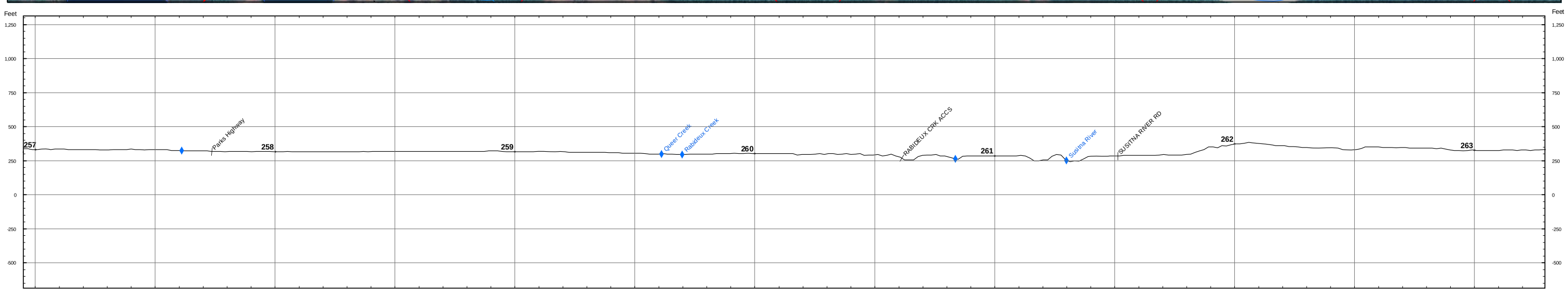

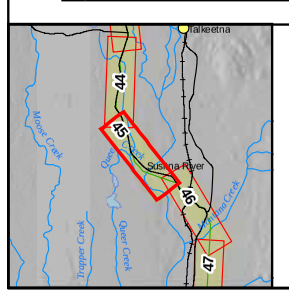

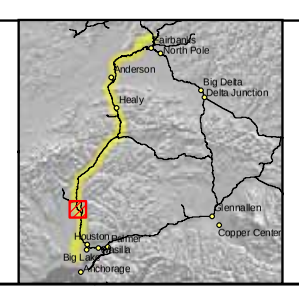

Land Ownership
- Federal
- State
- State: UA
- Borough
- City
- Road R.O.W.
- Railroad R.O.W.
- Native Corporation
- Private
- Native Allotment

Cross Slope
- 0 - 5%
- 5 - 15%
- > 15%

Pipeline Class
- 1
- 2
- 3

- Proposed Pipeline Route
- Electrical Line
- Highway
- Major Road
- Minor Road
- Railroad
- Trail
- Township Lines
- Section Lines
- Parcel Boundaries
- Existing Pipeline

ASRC CONSTRUCTORS, INC.
Baker
NORSTAR Pipeline Company
NETL

ALASKA SPUR GAS PIPELINE

FAIRBANKS SPUR

M.P. 257.07 to 263.17

2006 ROUTE EVALUATION

0 500 1,000 Feet

Sheet # 45 of 55

REV.: A

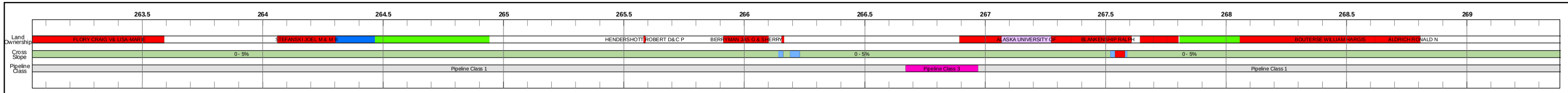

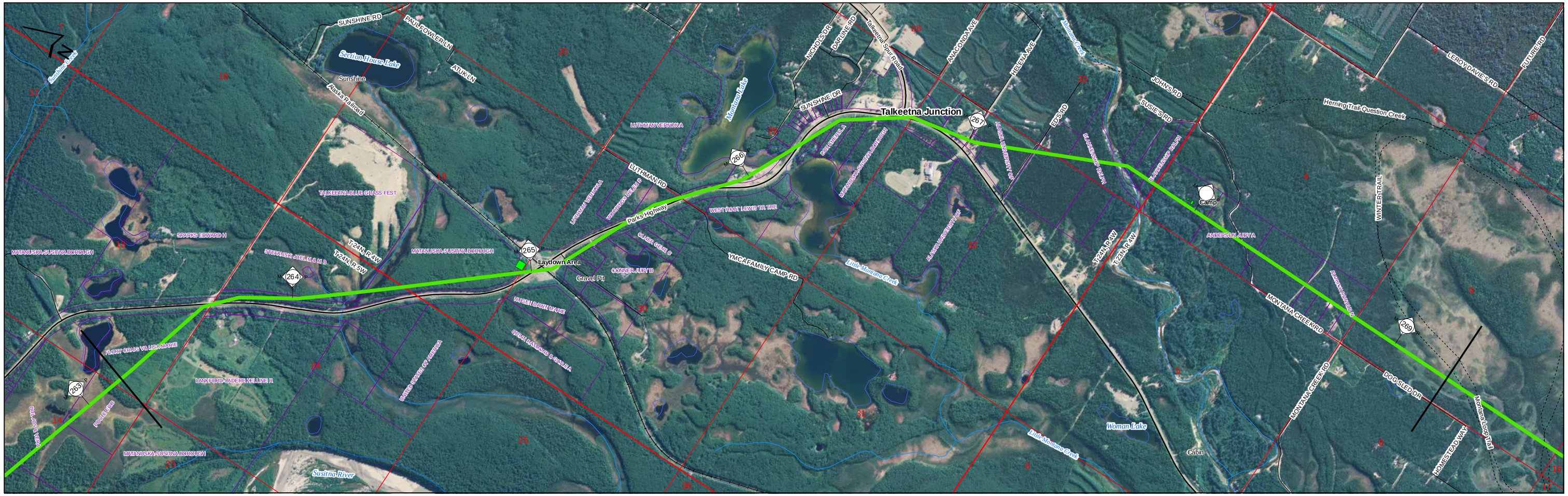

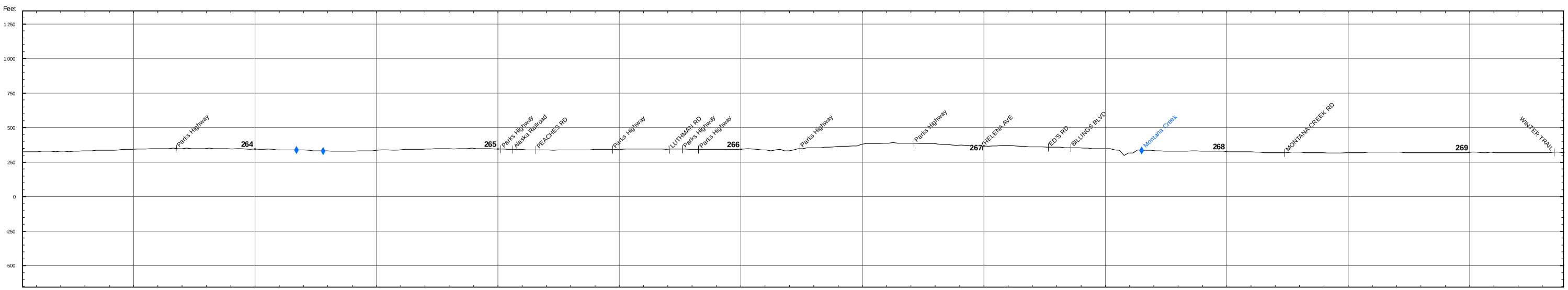

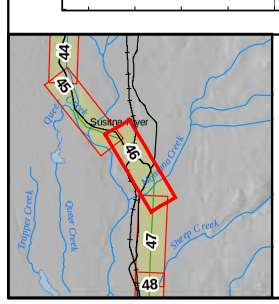

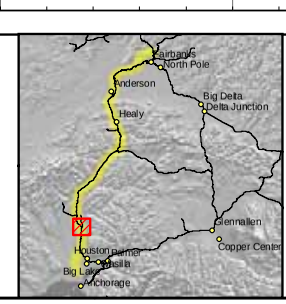

Land Ownership
- Federal
- State
- State: UA
- Borough
- City
- Road R.O.W.
- Railroad R.O.W.
- Native Corporation
- Private
- Native Allotment

Cross Slope
- 0 - 5%
- 5 - 15%
- > 15%

Pipeline Class
- 1
- 2
- 3

- Proposed Pipeline Route
- Electrical Line
- Highway
- Major Road
- Minor Road
- Railroad
- Trail
- Township Lines
- Section Lines
- Parcel Boundaries
- Existing Pipeline

ASRC CONSTRUCTORS, INC.

Baker

NORSTAR Pipeline Company

NETL

ALASKA SPUR GAS PIPELINE

FAIRBANKS SPUR

M.P. 263.17 to 269.26

2006 ROUTE EVALUATION

0 500 Feet

Sheet # 46 of 55

REV.: A

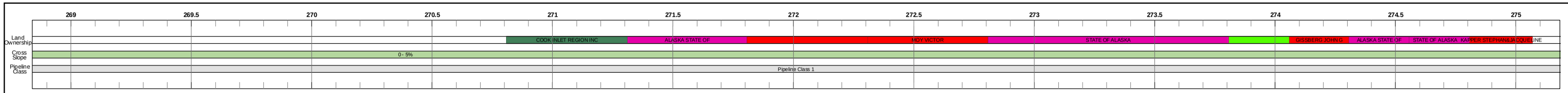

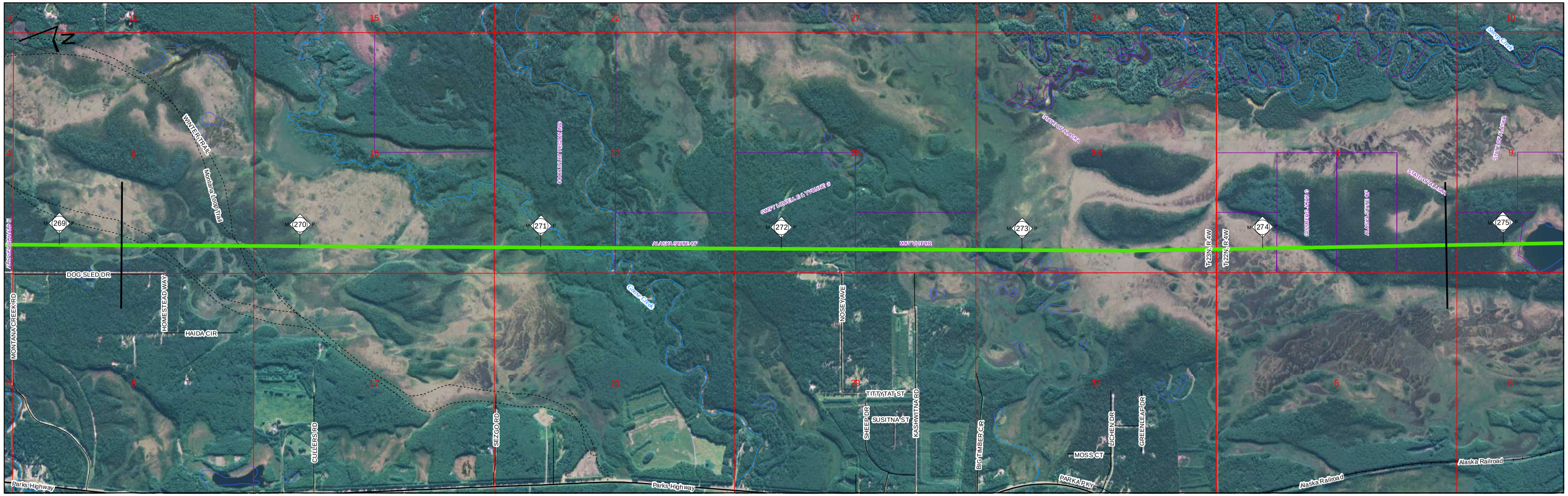

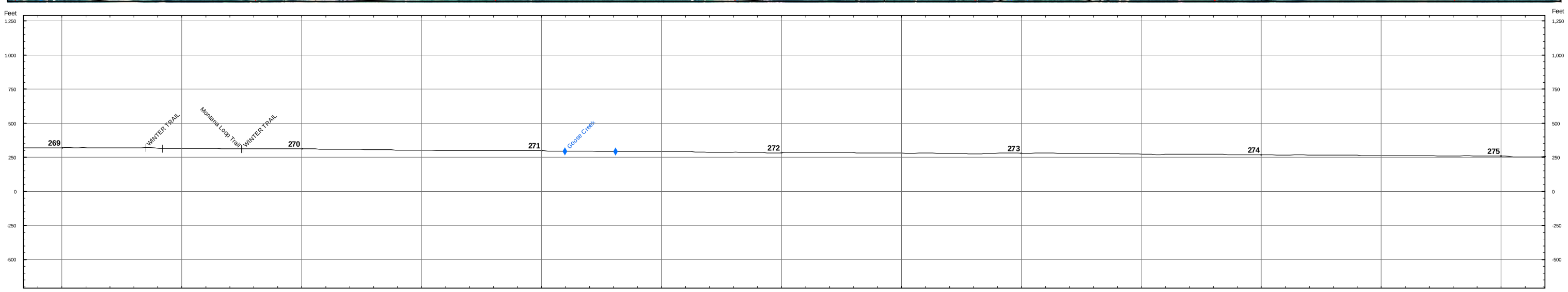

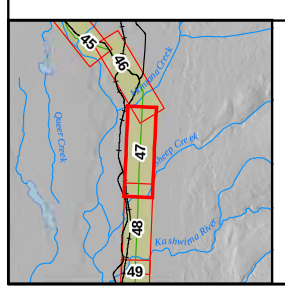

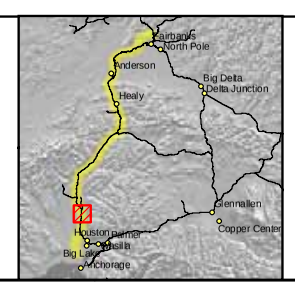

Land Ownership
- Federal
- State
- State: UA
- Borough
- City
- Road R.O.W.
- Railroad R.O.W.
- Native Corporation
- Private
- Native Allotment

Cross Slope
- 0 - 5%
- 5 - 15%
- > 15%

Pipeline Class
- 1
- 2
- 3

- Proposed Pipeline Route
- Electrical Line
- Highway
- Major Road
- Minor Road
- Railroad
- Trail
- Township Lines
- Section Lines
- Parcel Boundaries
- Existing Pipeline

ASRC CONSTRUCTORS, INC.
Baker
NORSTAR Pipeline Company
NETL

ALASKA SPUR GAS PIPELINE

FAIRBANKS SPUR

M.P. 269.26 to 274.76

2006 ROUTE EVALUATION

0 500 Feet

Sheet # 47 of 55

REV.: A

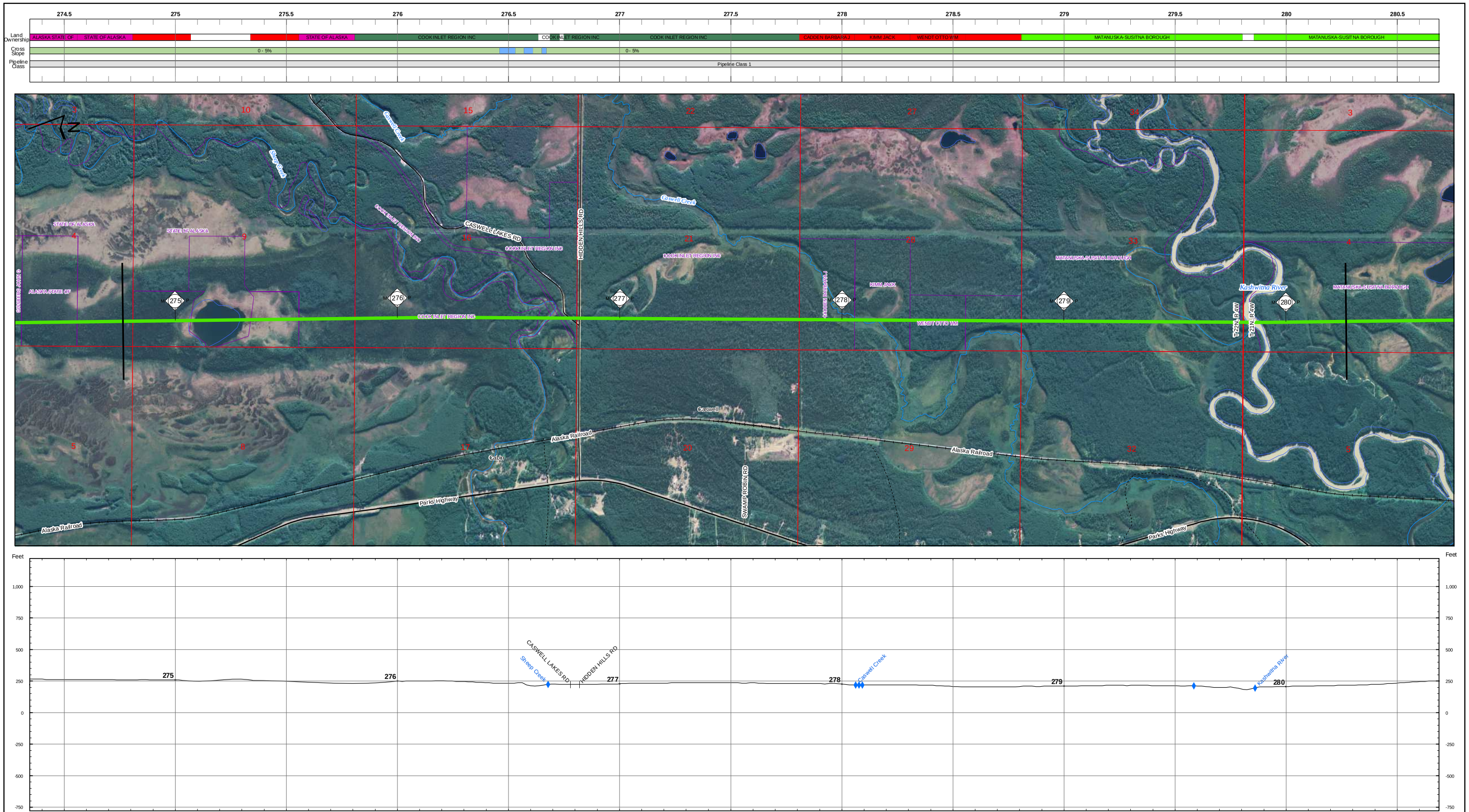

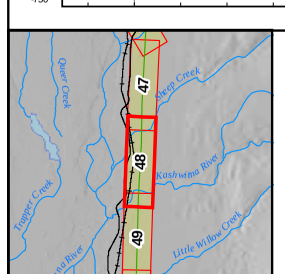

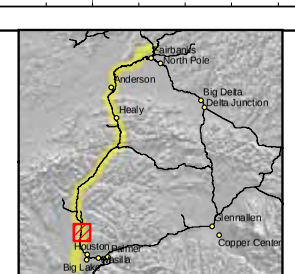

Land Ownership
- Federal
- State
- State: UA
- Borough
- City
- Road R.O.W.
- Railroad R.O.W.
- Native Corporation
- Private
- Native Allotment

Cross Slope
- 0 - 5%
- 5 - 15%
- > 15%

Pipeline Class
- 1
- 2
- 3

- Proposed Pipeline Route
- Electrical Line
- Highway
- Major Road
- Minor Road
- Railroad
- Trail
- Township Lines
- Section Lines
- Parcel Boundaries
- Existing Pipeline

ASRC CONSTRUCTORS, INC.
Baker
NORSTAR Pipeline Company
NETL

ALASKA SPUR GAS PIPELINE

FAIRBANKS SPUR

M.P. 274.76 to 280.27

2006 ROUTE EVALUATION

0 500 Feet

Sheet # 48 of 55

REV.: A

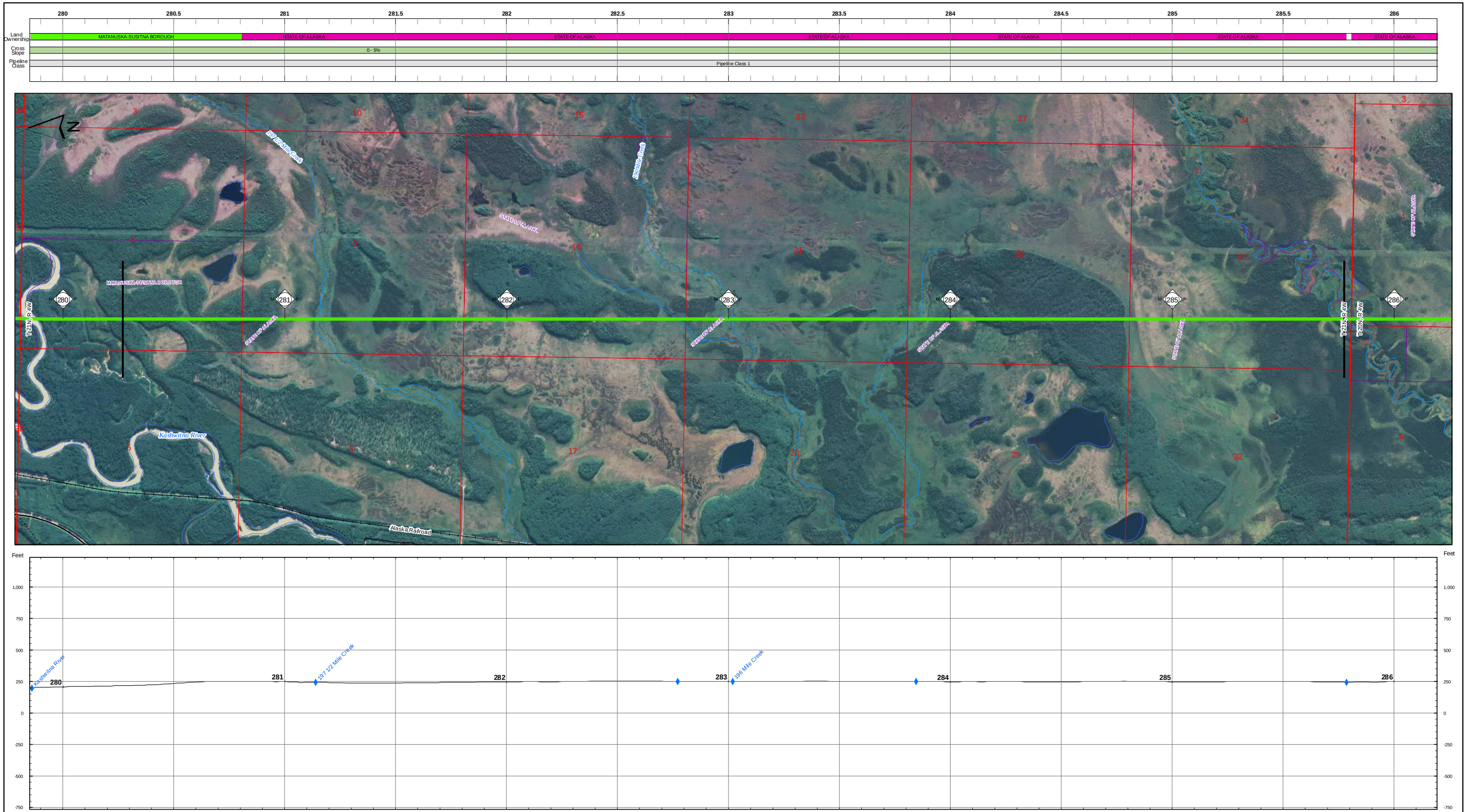

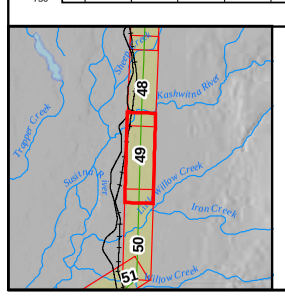

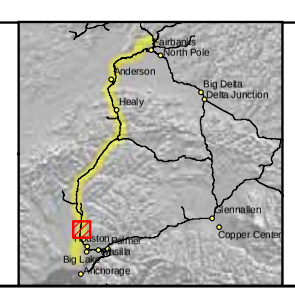

Land Ownership
- Federal
- State
- State: UA
- Borough
- City
- Road R.O.W.
- Railroad R.O.W.
- Native Corporation
- Private
- Native Allotment

Cross Slope
- 0 - 5%
- 5 - 15%
- > 15%

Pipeline Class
- 1
- 2
- 3

- Proposed Pipeline Route
- Electrical Line
- Highway
- Major Road
- Minor Road
- Railroad
- Trail
- Township Lines
- Section Lines
- Parcel Boundaries
- Existing Pipeline

ASRC CONSTRUCTORS, INC.

Baker

NORSTAR Pipeline Company

NETL

ALASKA SPUR GAS PIPELINE

FAIRBANKS SPUR

M.P. 280.27 to 285.78

2006 ROUTE EVALUATION

0 500 Feet

Sheet # 49 of 55

REV.: A

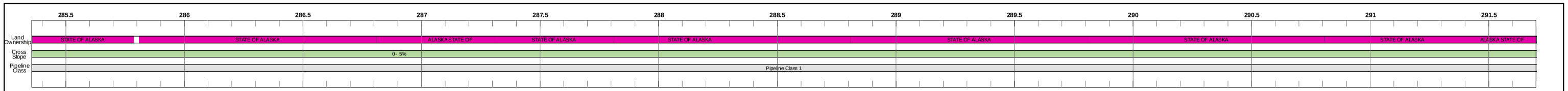

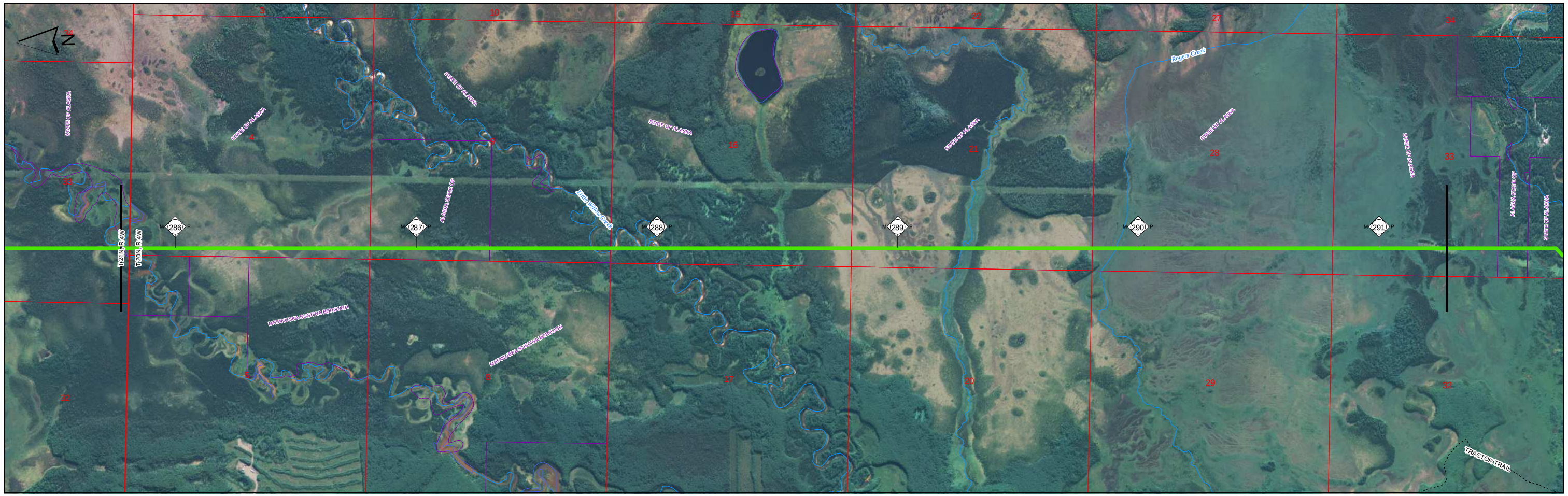

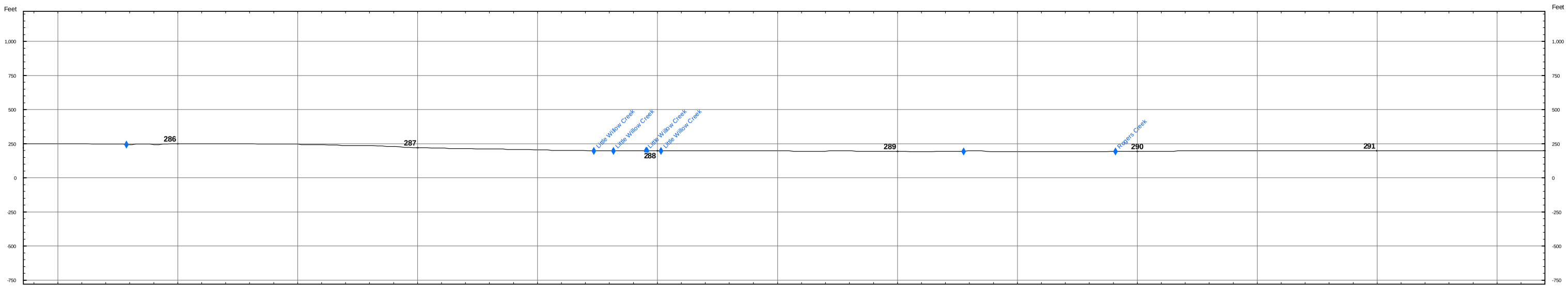

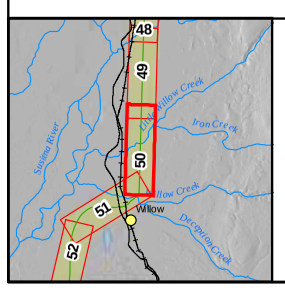

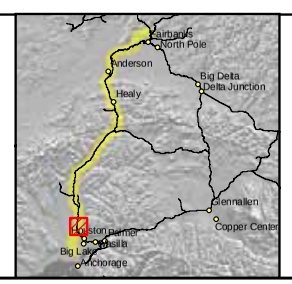

Land Ownership
- Federal
- State
- State: UA
- Borough
- City
- Road R.O.W.
- Railroad R.O.W.
- Native Corporation
- Private
- Native Allotment

Cross Slope
- 0 - 5%
- 5 - 15%
- > 15%

Pipeline Class
- 1
- 2
- 3

- Proposed Pipeline Route
- Electrical Line
- Highway
- Major Road
- Minor Road
- Railroad
- Trail
- Township Lines
- Section Lines
- Parcel Boundaries
- Existing Pipeline

ASRC CONSTRUCTORS, INC.
Baker
NORSTAR Pipeline Company
NETL

ALASKA SPUR GAS PIPELINE

FAIRBANKS SPUR

M.P. 285.78 to 291.28

2006 ROUTE EVALUATION

0 500 Feet

Sheet # 50 of 55

REV.: A

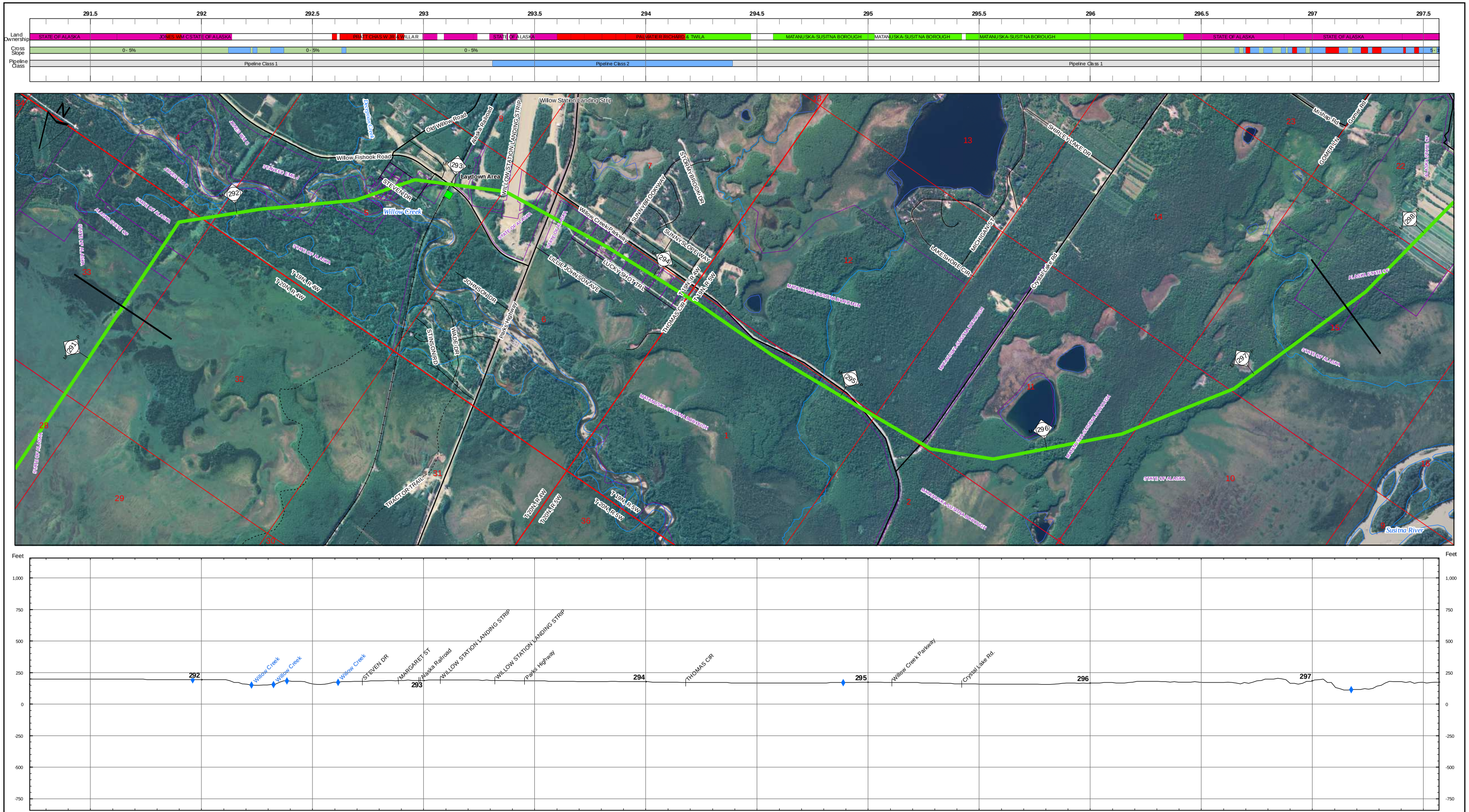

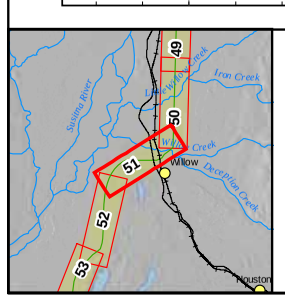

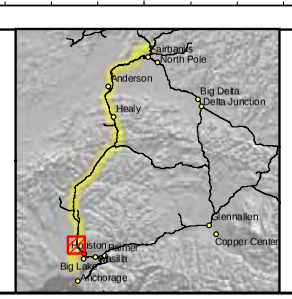

Land Ownership
- Federal
- State
- State: UA
- Borough
- City
- Road R.O.W.
- Railroad R.O.W.
- Native Corporation
- Private
- Native Allotment

Cross Slope
- 0 - 5%
- 5 - 15%
- > 15%

Pipeline Class
- 1
- 2
- 3

- Proposed Pipeline Route
- Electrical Line
- Highway
- Major Road
- Minor Road
- Railroad
- Trail
- Township Lines
- Section Lines
- Parcel Boundaries
- Existing Pipeline

ASRC CONSTRUCTORS, INC.

Baker

NORSTAR Pipeline Company

NETL

ALASKA SPUR GAS PIPELINE

FAIRBANKS SPUR

M.P. 291.28 to 297.52

2006 ROUTE EVALUATION

0 500 Feet

Sheet # 51 of 55

REV.: A

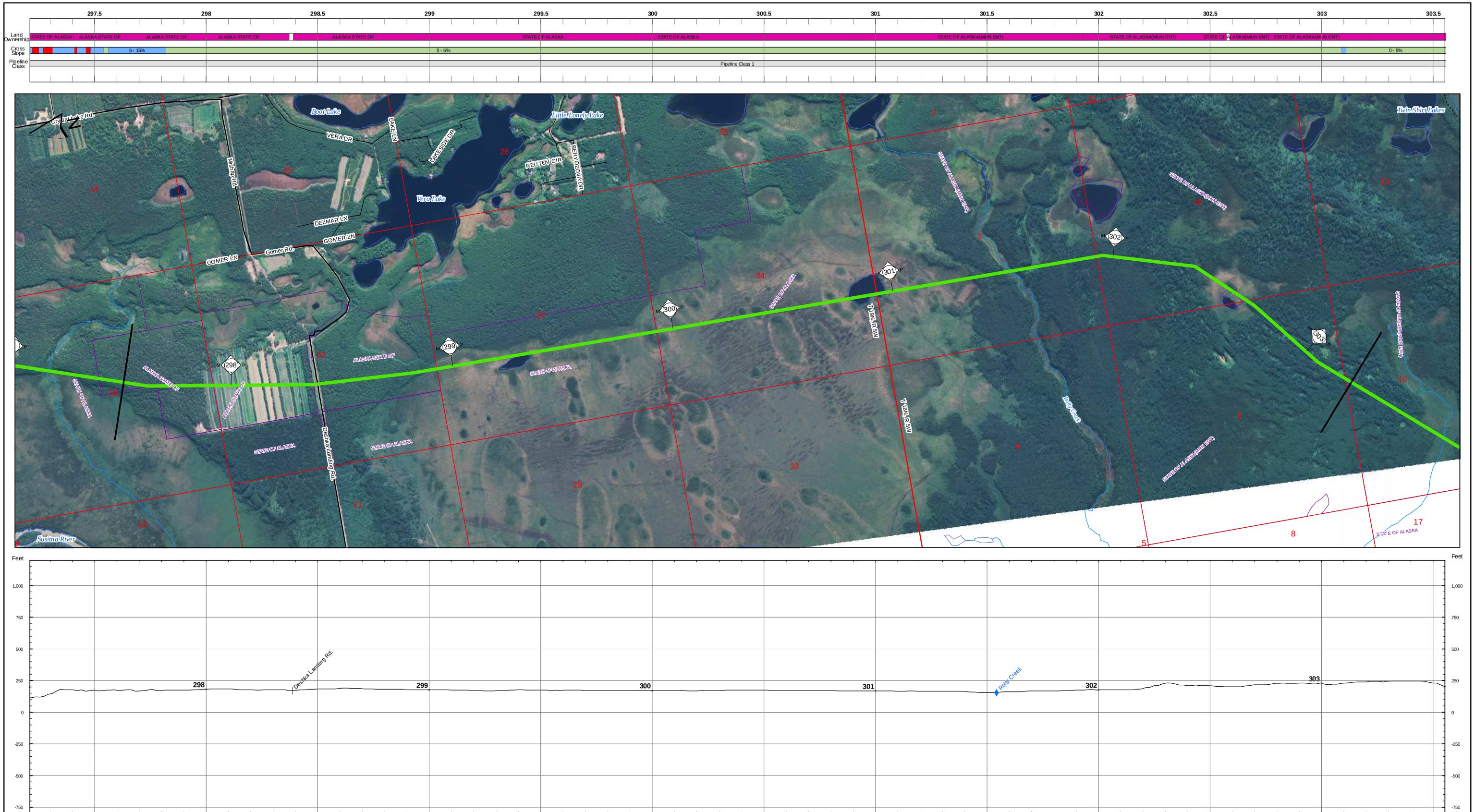

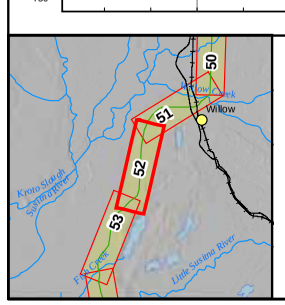

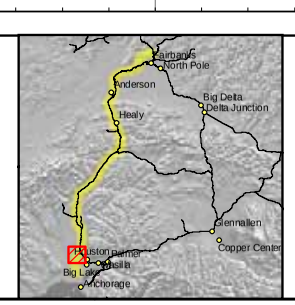

Land Ownership
- Federal
- State
- State: UA
- Borough
- City
- Road R.O.W.
- Railroad R.O.W.
- Native Corporation
- Private
- Native Allotment

Cross Slope
- 0 - 5%
- 5 - 15%
- > 15%

Pipeline Class
- 1
- 2
- 3

- Proposed Pipeline Route
- Electrical Line
- Highway
- Major Road
- Minor Road
- Railroad
- Trail
- Township Lines
- Section Lines
- Parcel Boundaries
- Existing Pipeline

ASRC CONSTRUCTORS, INC.
Baker
NORSTAR Pipeline Company
NETL

ALASKA SPUR GAS PIPELINE

FAIRBANKS SPUR

M.P. 297.52 to 303.25

2006 ROUTE EVALUATION

0 500 Feet

Sheet # 52 of 55

REV.: A

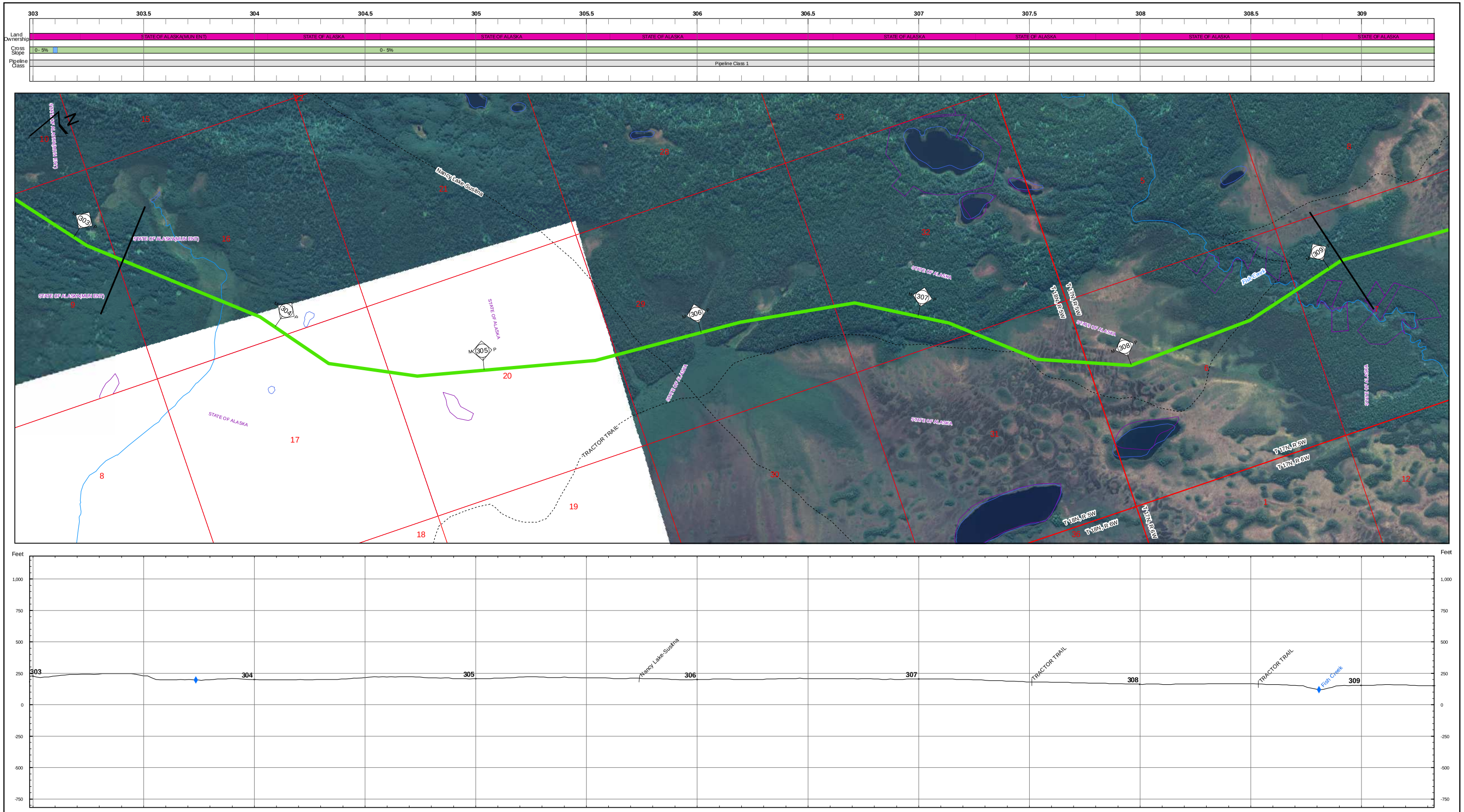

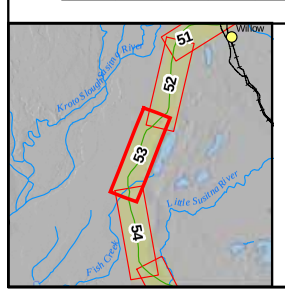

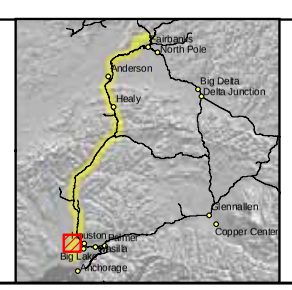

Land Ownership
- Federal
- State
- State: UA
- Borough
- City
- Road R.O.W.
- Railroad R.O.W.
- Native Corporation
- Private
- Native Allotment

Cross Slope
- 0 - 5%
- 5 - 15%
- > 15%

Pipeline Class
- 1
- 2
- 3

- Proposed Pipeline Route
- Electrical Line
- Highway
- Major Road
- Minor Road
- Railroad
- Trail
- Township Lines
- Section Lines
- Parcel Boundaries
- Existing Pipeline

ASRC CONSTRUCTORS, INC.

Baker

NORSTAR Pipeline Company

NETL

ALASKA SPUR GAS PIPELINE

FAIRBANKS SPUR

M.P. 303.25 to 309.07

2006 ROUTE EVALUATION

0 500 Feet

Sheet # 53 of 55

REV.: A

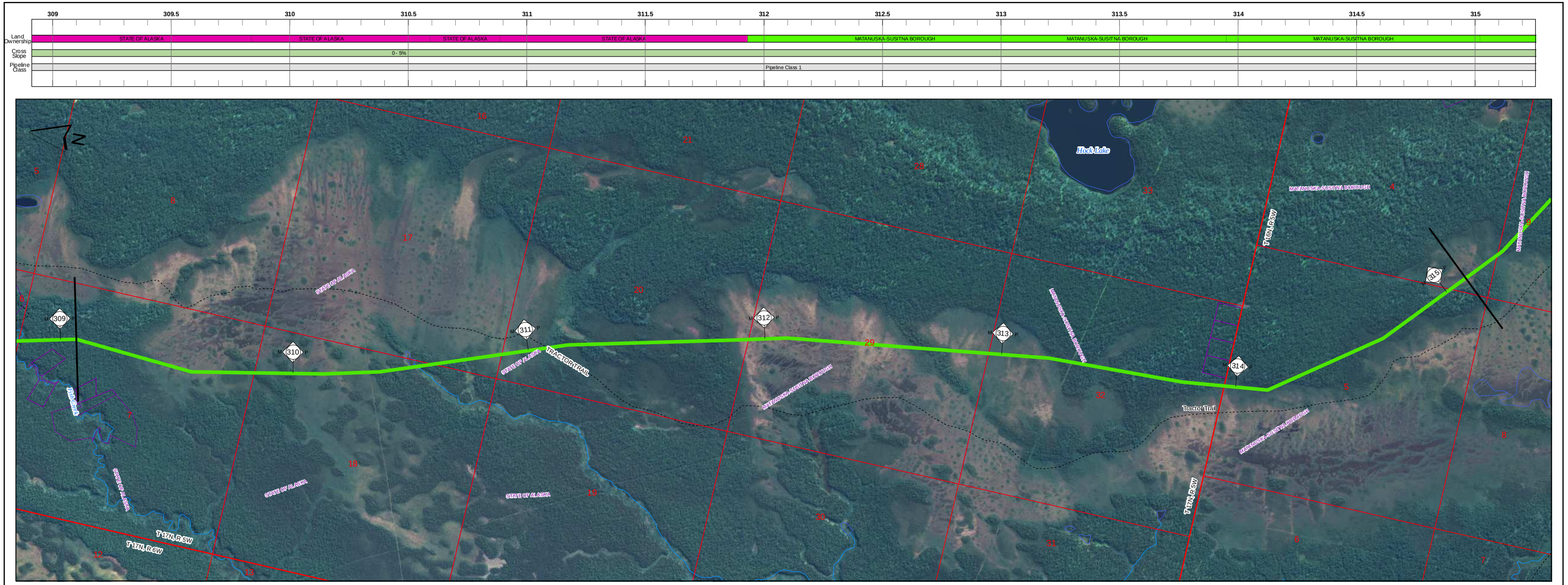

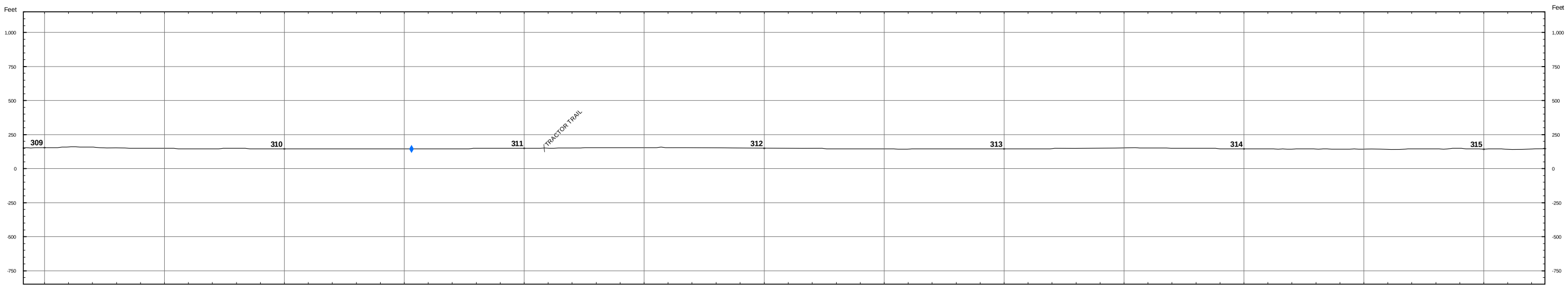

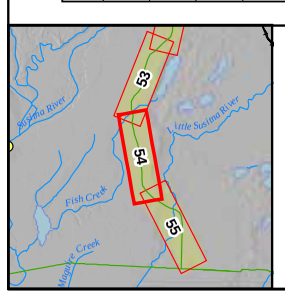

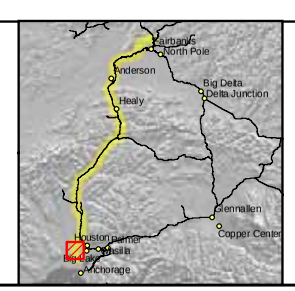

Land Ownership
- Federal
- State
- State: UA
- Borough
- City
- Road R.O.W.
- Railroad R.O.W.
- Native Corporation
- Private
- Native Allotment

Cross Slope
- 0 - 5%
- 5 - 15%
- > 15%

Pipeline Class
- 1
- 2
- 3

- Proposed Pipeline Route
- Electrical Line
- Highway
- Major Road
- Minor Road
- Railroad
- Trail
- Township Lines
- Section Lines
- Parcel Boundaries
- Existing Pipeline

ASRC CONSTRUCTORS, INC.
Baker
NORSTAR Pipeline Company
NETL

ALASKA SPUR GAS PIPELINE

FAIRBANKS SPUR

M.P. 309.07 to 315.10

2006 ROUTE EVALUATION

0 500 Feet

Sheet # 54 of 55

REV.: A

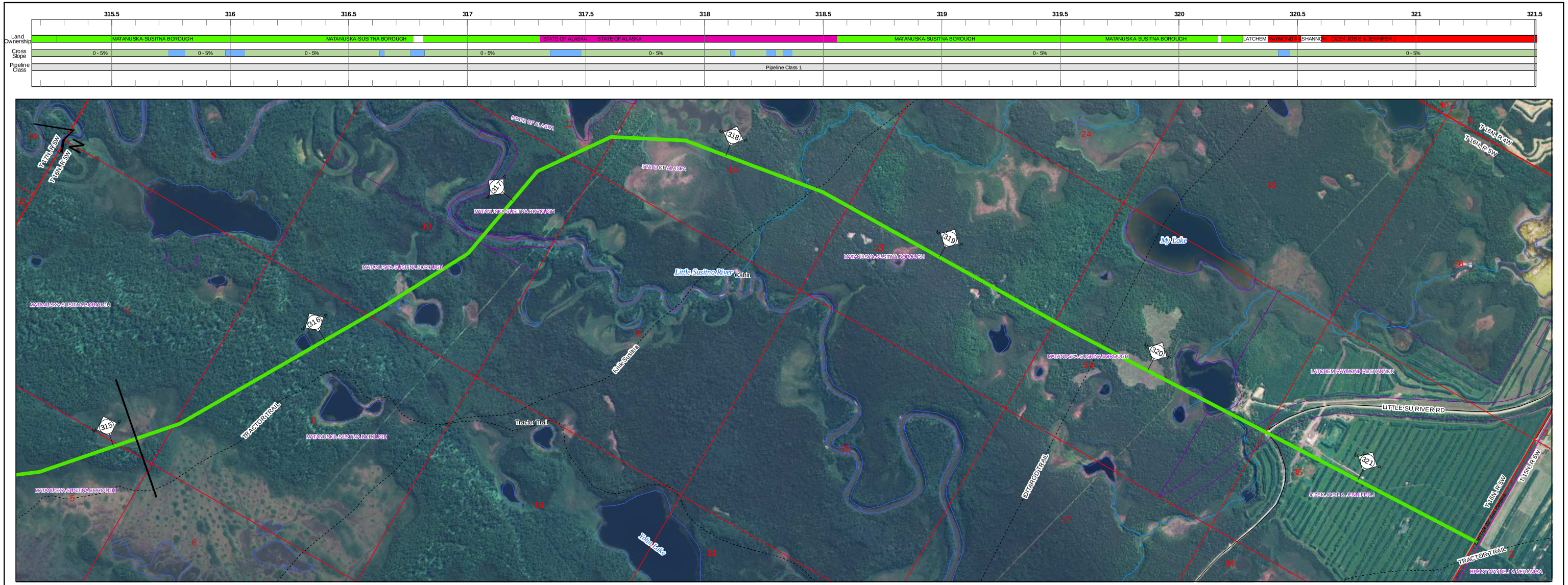

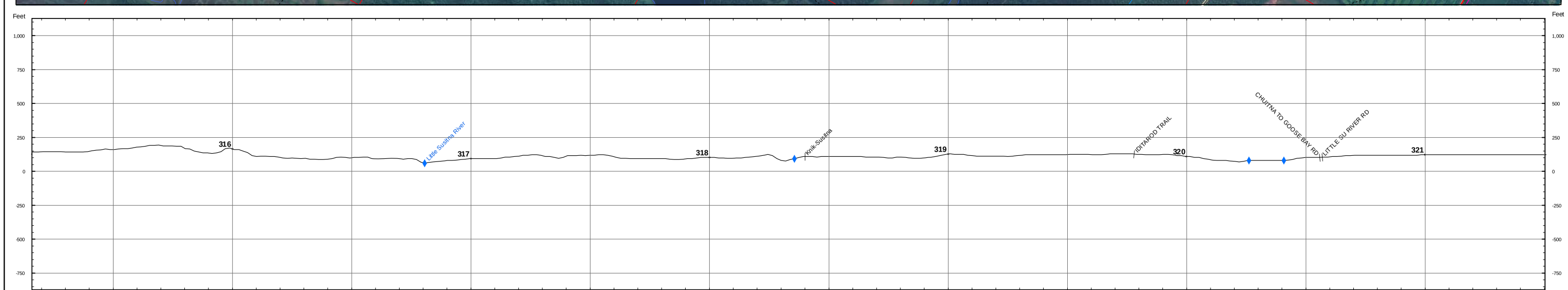

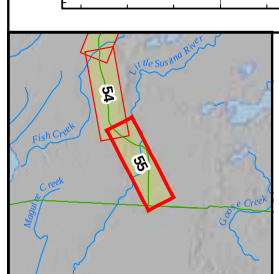

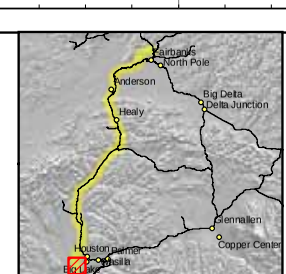

Land Ownership
- Federal
- State
- State: UA
- Borough
- City
- Road R.O.W.
- Railroad R.O.W.
- Native Corporation
- Private
- Native Allotment

Cross Slope
- 0 - 5%
- 5 - 15%
- > 15%

Pipeline Class
- 1
- 2
- 3

- Proposed Pipeline Route
- Electrical Line
- Highway
- Major Road
- Minor Road
- Railroad
- Trail
- Township Lines
- Section Lines
- Parcel Boundaries
- Existing Pipeline

ASRC CONSTRUCTORS, INC.

Baker

NORSTAR Pipeline Company

NETL

ALASKA SPUR GAS PIPELINE

FAIRBANKS SPUR

M.P. 315.10 to 321.57

2006 ROUTE EVALUATION

0 500 Feet

Sheet # 55 of 55

REV.: A